

InfoMap

Technologies Incorporated

Environmental FirstSearch™ Report

Target Property: NEPA AND WELL SEARCH

NORRISTOWN PA 19403

Job Number: 123456

PREPARED FOR:

InfoMap Technologies, Inc.

SAMPLE REPORT

02-12-09



Tel: (610) 430-7530

Fax: (610) 430-7535

Environmental FirstSearch

Search Summary Report

Target Site:

NORRISTOWN PA 19403

FirstSearch Summary

Database	Sel	Updated	Radius	Site	1/8	1/4	1/2	1/2>	ZIP	TOTALS
Tribal Lands	Y	12-01-05	1.00	0	0	0	0	0	3	3
State Wells	Y	06-01-98	0.50	0	1	2	18	-	0	21
State ACEC	Y	NA	0.50	0	0	0	0	-	3	3
Wetlands	Y	11-20-00	0.50	0	1	2	0	-	0	3
Floodplains	Y	NA	0.50	0	3	5	11	-	0	19
Historic Landmarks	Y	11-17-05	0.50	0	0	0	1	-	6	7
Federal Land Use	Y	08-01-06	0.50	0	0	0	1	-	6	7
Federal Wells	Y	02-21-08	0.50	0	2	1	3	-	0	6
FAA/FTC Towers	Y	01-11-08	0.50	0	0	0	0	-	0	0
USGS Soils	Y	03-30-06	0.05	2	0	-	-	-	0	2
- TOTALS -				2	7	10	34	0	18	71

Notice of Disclaimer

Due to the limitations, constraints, inaccuracies and incompleteness of government information and computer mapping data currently available to InfoMap Technologies, certain conventions have been utilized in preparing the locations of all federal, state and local agency sites residing in InfoMap Technologies's databases. All EPA sites are depicted by a rectangle approximating their location and size. The boundaries of the rectangles represent NPL and state landfill the eastern and western most longitudes; the northern and southern most latitudes. As such, the mapped areas may exceed the actual areas and do not represent the actual boundaries of these properties. All other sites are depicted by a point representing their approximate address location and make no attempt to represent the actual areas of the associated property. Actual boundaries and locations of individual properties can be found in the files residing at the agency responsible for such information.

Waiver of Liability

Although InfoMap Technologies uses its best efforts to research the actual location of each site, InfoMap Technologies does not and can not warrant the accuracy of these sites with regard to exact location and size. All authorized users of InfoMap Technologies's services proceeding are signifying an understanding of InfoMap Technologies's searching and mapping conventions, and agree to waive any and all liability claims associated with search and map results showing incomplete and or inaccurate site locations.

***Environmental FirstSearch
Site Information Report***

Request Date: 02-12-09
Requestor Name: Kelly Stratton
Standard: NEPA

Search Type: COORD
Job Number: 123456

Target Site:

NORRISTOWN PA 19403

Demographics

Sites: 71	Non-Geocoded: 18	Population: NA
Radon: 0.9 - 2.4 PCI/L		

Site Location

	<u>Degrees (Decimal)</u>	<u>Degrees (Min/Sec)</u>	<u>UTMs</u>
Longitude:	-75.440833	-75:26:27	Easting: 462439.807
Latitude:	40.127777	40:7:40	Northing: 4441822.211
Elevation:	169		Zone: 18

Comment

Comment:

Additional Requests/Services

Adjacent ZIP Codes: 1 Mile(s)	Services:																																							
<table border="1"> <thead> <tr> <th>ZIP Code</th> <th>City Name</th> <th>ST</th> <th>Dist/Dir</th> <th>Sel</th> </tr> </thead> <tbody> <tr> <td>19426</td> <td>COLLEGEVILLE</td> <td>PA</td> <td>0.43 NW</td> <td>Y</td> </tr> <tr> <td>19460</td> <td>PHOENIXVILLE</td> <td>PA</td> <td>0.17 SW</td> <td>Y</td> </tr> </tbody> </table>	ZIP Code	City Name	ST	Dist/Dir	Sel	19426	COLLEGEVILLE	PA	0.43 NW	Y	19460	PHOENIXVILLE	PA	0.17 SW	Y	<table border="1"> <thead> <tr> <th></th> <th>Requested?</th> <th>Date</th> </tr> </thead> <tbody> <tr> <td>Fire Insurance Maps</td> <td>No</td> <td></td> </tr> <tr> <td>Aerial Photographs</td> <td>No</td> <td></td> </tr> <tr> <td>Historical Topos</td> <td>No</td> <td></td> </tr> <tr> <td>City Directories</td> <td>No</td> <td></td> </tr> <tr> <td>Title Search/Env Liens</td> <td>No</td> <td></td> </tr> <tr> <td>Municipal Reports</td> <td>No</td> <td></td> </tr> <tr> <td>Online Topos</td> <td>No</td> <td></td> </tr> </tbody> </table>		Requested?	Date	Fire Insurance Maps	No		Aerial Photographs	No		Historical Topos	No		City Directories	No		Title Search/Env Liens	No		Municipal Reports	No		Online Topos	No	
ZIP Code	City Name	ST	Dist/Dir	Sel																																				
19426	COLLEGEVILLE	PA	0.43 NW	Y																																				
19460	PHOENIXVILLE	PA	0.17 SW	Y																																				
	Requested?	Date																																						
Fire Insurance Maps	No																																							
Aerial Photographs	No																																							
Historical Topos	No																																							
City Directories	No																																							
Title Search/Env Liens	No																																							
Municipal Reports	No																																							
Online Topos	No																																							

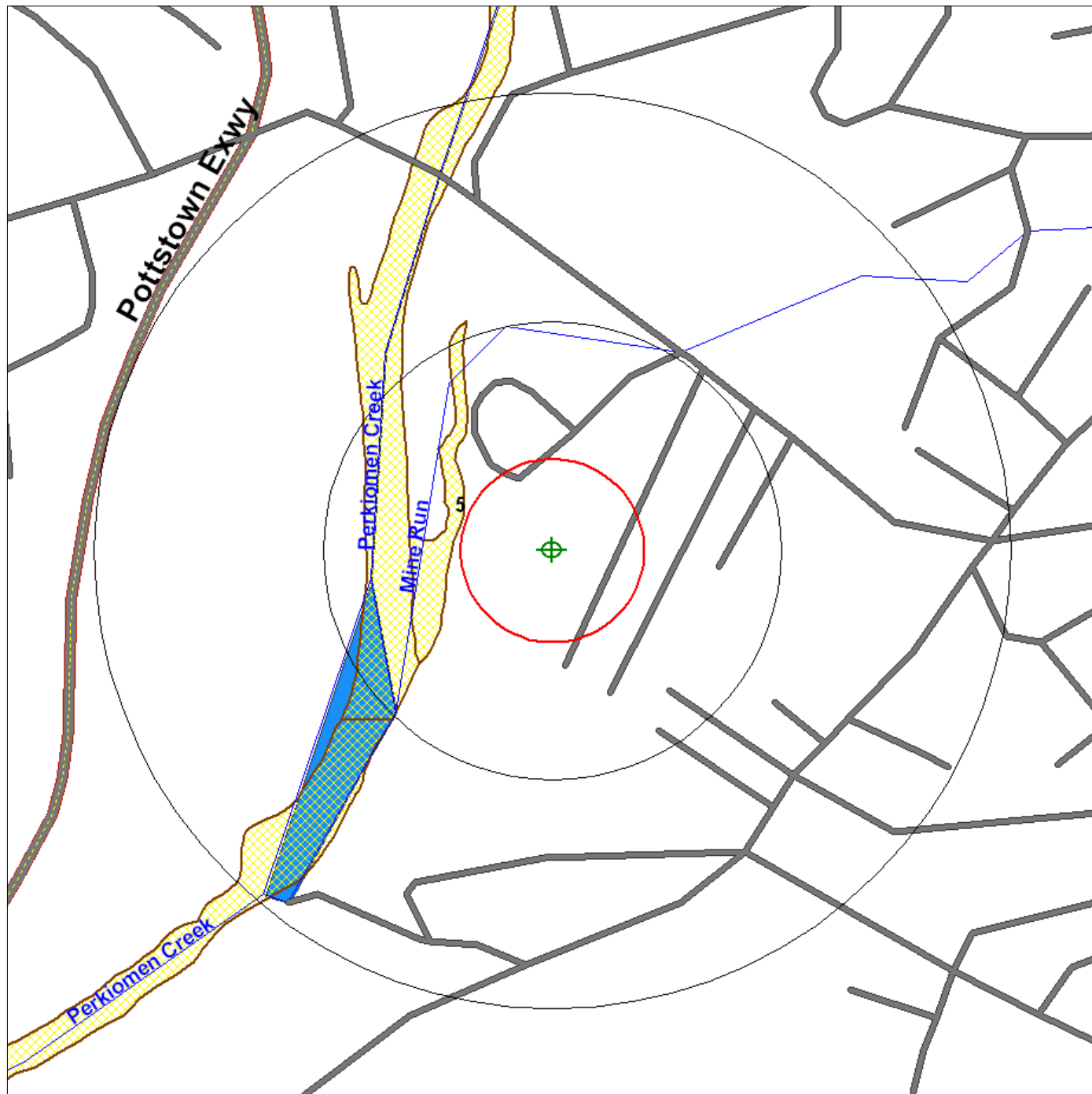


Environmental FirstSearch

.5 Mile Radius
NEPA Map: WETLANDS



, NORRISTOWN PA 19403



Source: 2005 U.S. Census TIGER Files

Target Site (Latitude: 40.127777 Longitude: -75.440833) ..

Identified Site, Multiple Sites, Receptor

Wetlands

Railroads



Black Rings Represent 1/4 Mile Radii; Red Ring Represents 500 ft. Radius

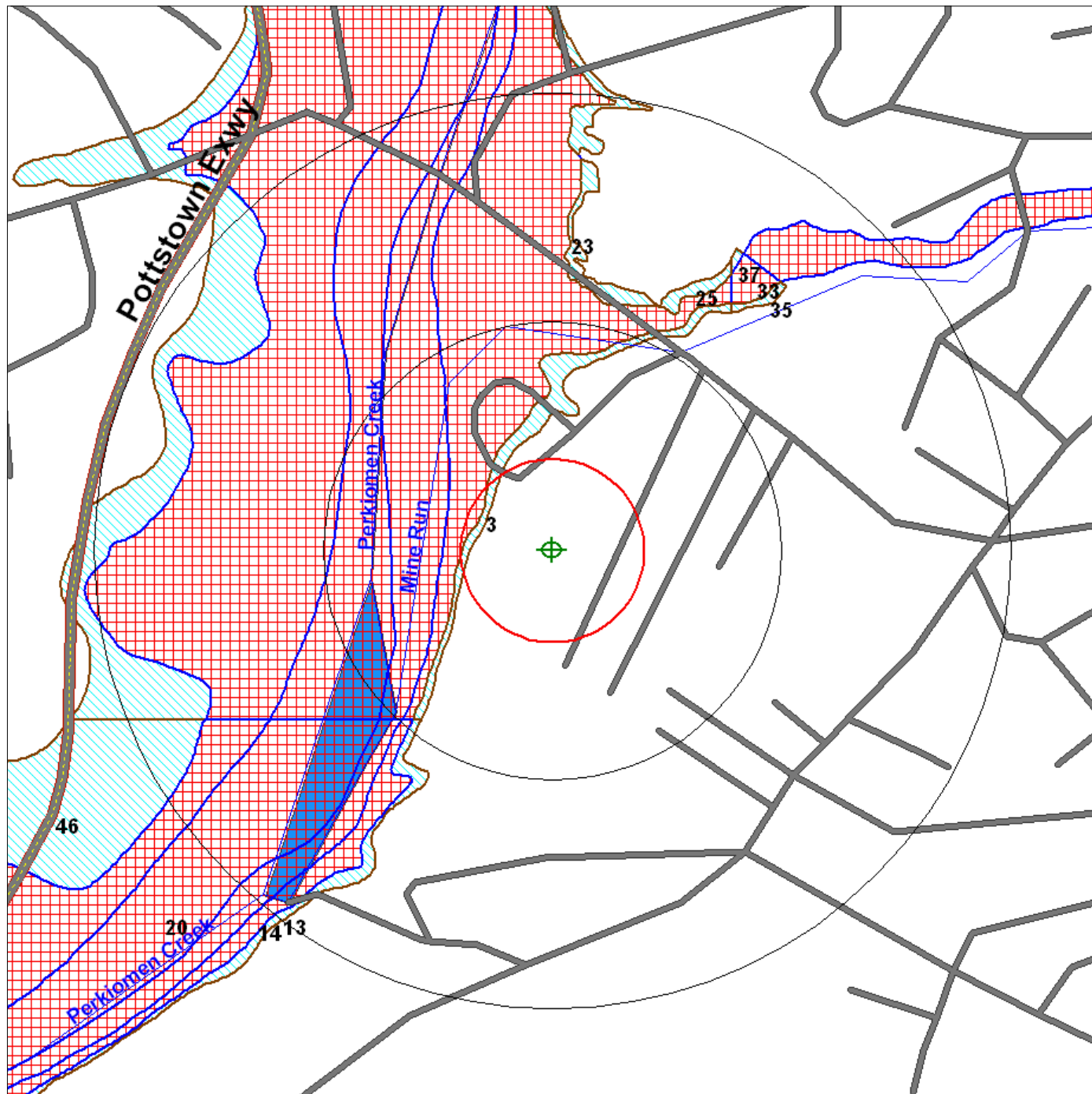


Environmental FirstSearch






.5 Mile Radius
NEPA Map: FLOODPLAINS



, NORRISTOWN PA 19403



Source: 2005 U.S. Census TIGER Files

- Target Site (Latitude: 40.127777 Longitude: -75.440833) 
- Identified Site, Multiple Sites, Receptor 
- Floodplains: 100 Year, 500 Year  
- Railroads 

Black Rings Represent 1/4 Mile Radii; Red Ring Represents 500 ft. Radius



Environmental FirstSearch






.5 Mile Radius
NEPA Map: ACEC SITES



, NORRISTOWN PA 19403



Source: 2005 U.S. Census TIGER Files

- Target Site (Latitude: 40.127777 Longitude: -75.440833) 
- Receptor 
- Area of Critical Environmental Concern (ACEC), Protected Open Spaces  
- Railroads 

Black Rings Represent 1/4 Mile Radii; Red Ring Represents 500 ft. Radius

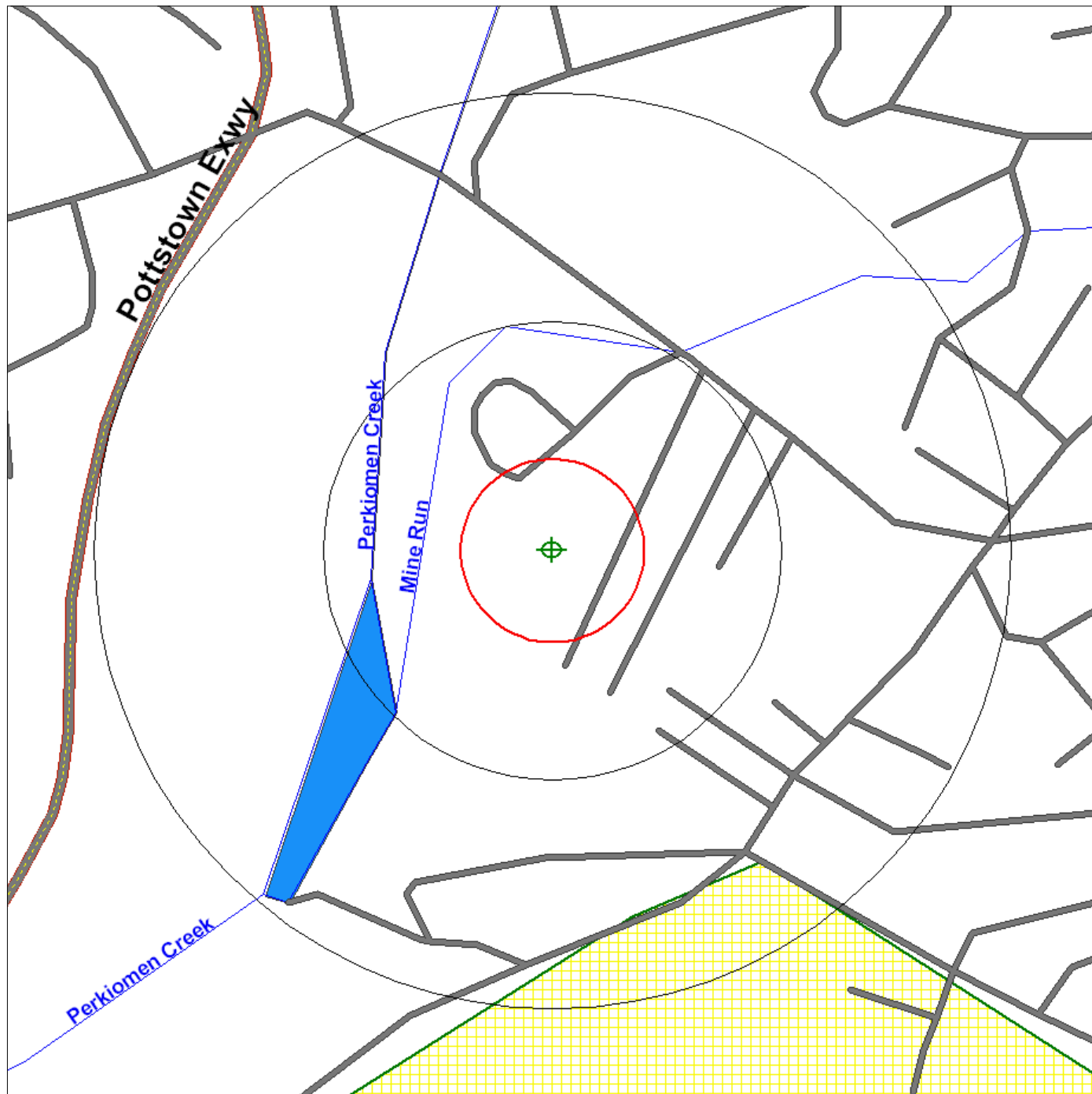


Environmental FirstSearch






.5 Mile Radius
NEPA Map: HISTORIC SITES



, NORRISTOWN PA 19403



Source: 2005 U.S. Census TIGER Files

- Target Site (Latitude: 40.127777 Longitude: -75.440833) 
- Receptor 
- National Historic Sites and Landmark Sites  
- Railroads 

Black Rings Represent 1/4 Mile Radii; Red Ring Represents 500 ft. Radius

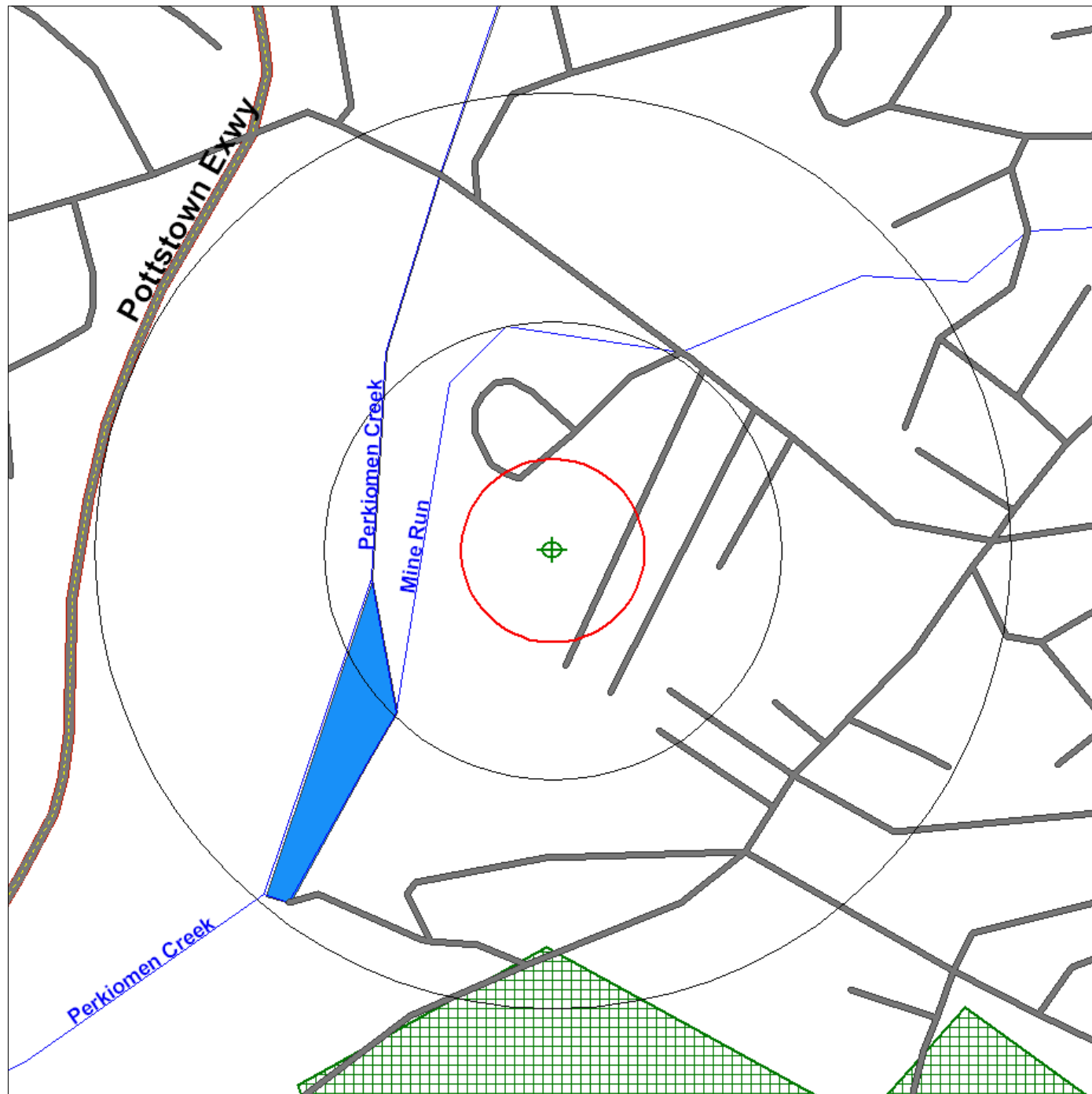


Environmental FirstSearch








.5 Mile Radius
NEPA Map: LANDUSE




, NORRISTOWN PA 19403



Source: 2005 U.S. Census TIGER Files

- Target Site (Latitude: 40.127777 Longitude: -75.440833) 
- Receptor 
- Fed. Land Use: Wilderness Areas 
- Fed. Land Use: Wildlife Preserves 
- Fed. Land Use: Amer. Indian Sacred Sites..... 
- Fed. Land Use: Endangered Species' Habitats..... 
- Railroads 

Black Rings Represent 1/4 Mile Radii; Red Ring Represents 500 ft. Radius

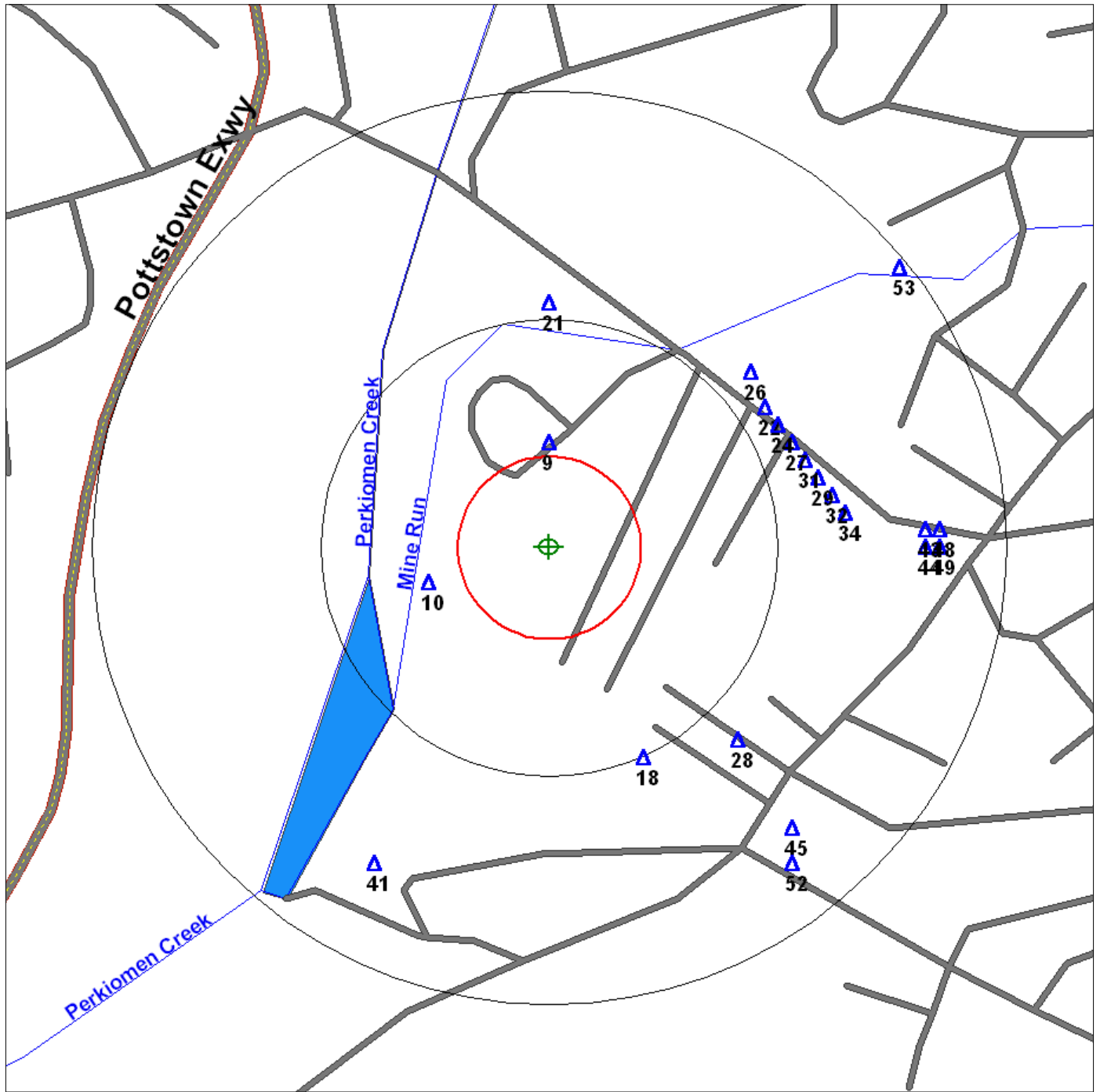


Environmental FirstSearch

.5 Mile Radius
State Wells Sites



, NORRISTOWN PA 19403



Source: 2005 U.S. Census TIGER Files

- Target Site (Latitude: 40.127777 Longitude: -75.440833)
- Identified Site, Multiple Sites, Receptor
- NPL, DELNPL, Brownfield, Solid Waste Landfill (SWL), Hazardous Waste
- Triballand.....
- Railroads
- Black Rings Represent 1/4 Mile Radius; Red Ring Represents 500 ft. Radius



Public Water Supply, Zone II, Zone A, Interim Wellhead Protection Areas



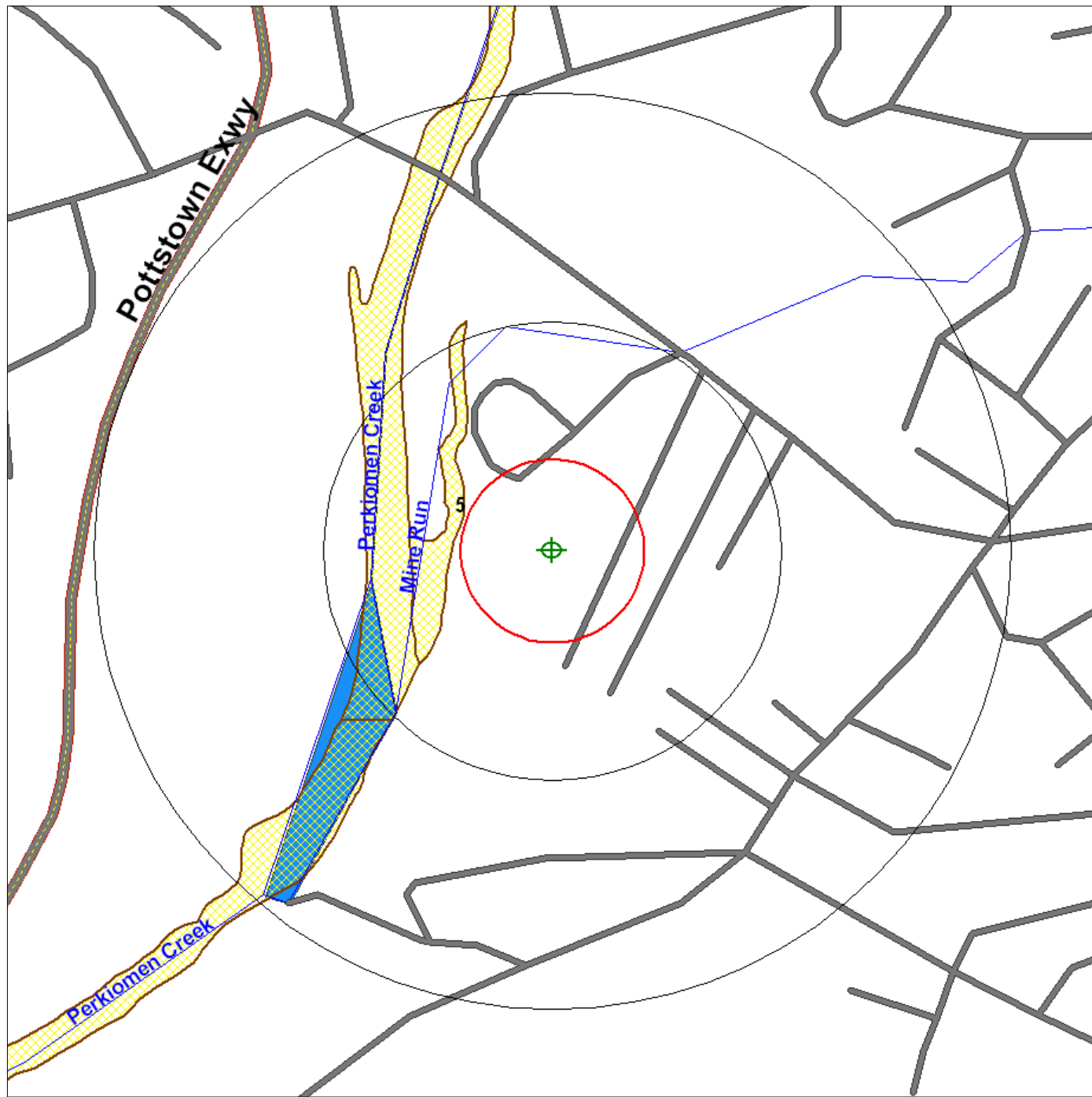


Environmental FirstSearch

.5 Mile Radius
Wetlands Sites



, NORRISTOWN PA 19403



Source: 2005 U.S. Census TIGER Files

- Target Site (Latitude: 40.127777 Longitude: -75.440833)
- Identified Site, Multiple Sites, Receptor
- NPL, DELNPL, Brownfield, Solid Waste Landfill (SWL), Hazardous Waste
- Triballand.....
- Railroads
- Black Rings Represent 1/4 Mile Radius; Red Ring Represents 500 ft. Radius



Wetlands



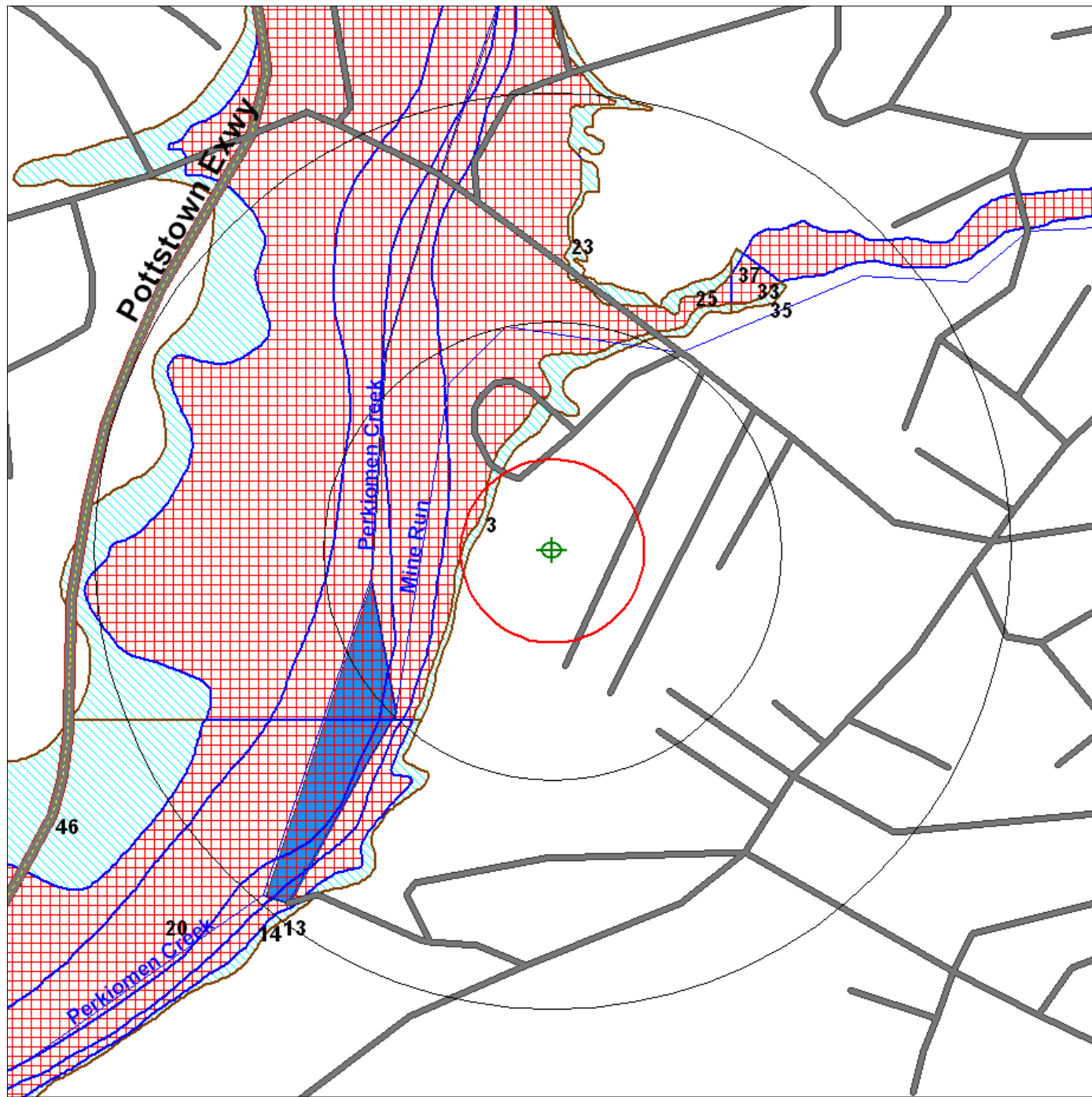


Environmental FirstSearch

.5 Mile Radius
Floodplains Sites



, NORRISTOWN PA 19403



Source: 2005 U.S. Census TIGER Files

- Target Site (Latitude: 40.127777 Longitude: -75.440833)
- Identified Site, Multiple Sites, Receptor
- NPL, DELNPL, Brownfield, Solid Waste Landfill (SWL), Hazardous Waste
- Triballand.....
- Railroads
- Black Rings Represent 1/4 Mile Radius; Red Ring Represents 500 ft. Radius



Floodplains: 100 Year, 500 Year



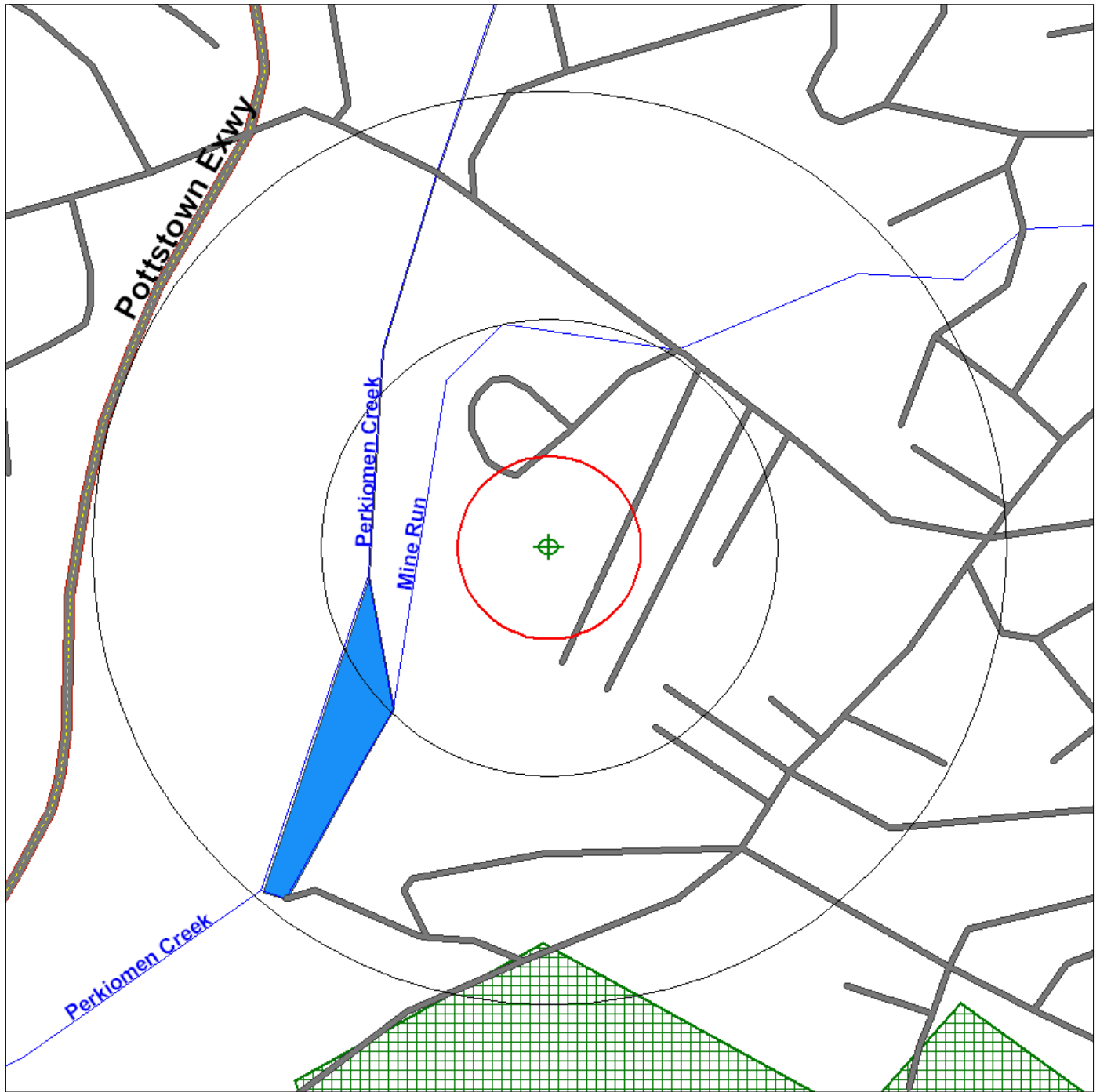


Environmental FirstSearch

.5 Mile Radius
Federal Land Use Sites



, NORRISTOWN PA 19403



Source: 2005 U.S. Census TIGER Files

- Target Site (Latitude: 40.127777 Longitude: -75.440833)
 - Identified Site, Multiple Sites, Receptor
 - NPL, DELNPL, Brownfield, Solid Waste Landfill (SWL), Hazardous Waste
 - Triballand.....
 - Railroads
- Black Rings Represent 1/4 Mile Radius; Red Ring Represents 500 ft. Radius



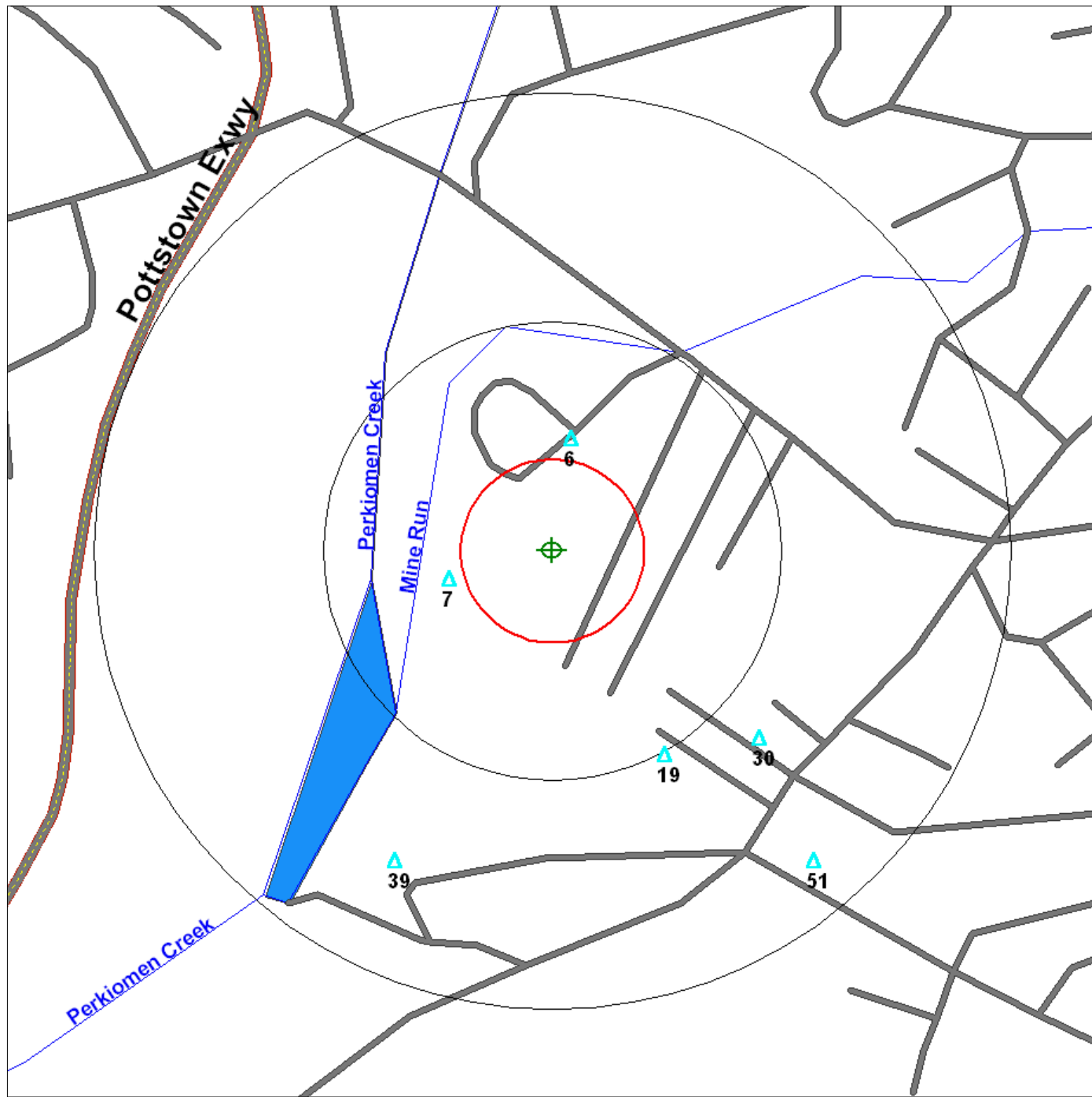


Environmental FirstSearch

.5 Mile Radius
Federal Wells Sites



, NORRISTOWN PA 19403



Source: 2005 U.S. Census TIGER Files

- Target Site (Latitude: 40.127777 Longitude: -75.440833)
- Identified Site, Multiple Sites, Receptor
- NPL, DELNPL, Brownfield, Solid Waste Landfill (SWL), Hazardous Waste
- Triballand.....
- Railroads
- Black Rings Represent 1/4 Mile Radius; Red Ring Represents 500 ft. Radius



Federal Wells



Environmental FirstSearch Sites Summary Report

Target Property:

NORRISTOWN PA 19403

JOB: 123456

TOTAL: 71 **GEOCODED:** 53 **NON GEOCODED:** 18 **SELECTED:** 0

Page No.	DB Type	Site Name/ID/Status	Address	Dist/Dir	Map ID	ElevDiff
1	SOILS	USGS-DIGITAL DATA SERIES-11 DDS-USGS-4100/BEDROCK GEOLOGY	US	0.00 --	1	N/A
2	SOILS	USOILS DATA PASO-02-2761/STATSGO	PA	0.00 --	2	N/A
3	FLOODPLAINS	FEMA FLOOD PLAIN PAFL-25568/X500 - 500 YEAR	PA	0.08 NW	3	N/A
4	FLOODPLAINS	FEMA FLOOD PLAIN PAFL-25294/AE - 100 YEAR	PA	0.09 NW	4	N/A
5	WETLANDS	NATIONAL WETLANDS INVENTORY NWI-PA-45733/PFO1A	PA	0.10 NW	5	N/A
5	PWS	AUDUBON WATER CO 27523	LOWER PROVIDEN PA	0.12 N-	9	N/A
6	FEDWELLS	MG 1070 FW-PA-30243/USGS GROUNDWATER INV	PA	0.12 NE	6	N/A
7	FLOODPLAINS	FEMA FLOOD PLAIN PAFL-25282/AE - 100 YEAR	PA	0.12 NW	8	N/A
8	FEDWELLS	MG 1411 FW-PA-30261/USGS GROUNDWATER INV	PA	0.12 SW	7	N/A
9	PWS	SOFFORD, ROBERT 43871	LOWER PROVIDEN PA	0.14 SW	10	N/A
16	WETLANDS	NATIONAL WETLANDS INVENTORY NWI-PA-45892/R2UBH	PA	0.15 SW	11	N/A
16	FLOODPLAINS	FEMA FLOOD PLAIN PAFL-25281/AE - 100 YEAR	PA	0.18 SW	12	N/A
17	FLOODPLAINS	FEMA FLOOD PLAIN PAFL-25741/X500 - 500 YEAR	PA	0.23 SW	13	N/A
18	FLOODPLAINS	FEMA FLOOD PLAIN PAFL-25285/AE - 100 YEAR	PA	0.24 NW	15	N/A
19	FLOODPLAINS	FEMA FLOOD PLAIN PAFL-25742/AE - 100 YEAR	PA	0.24 SW	14	N/A
20	FEDWELLS	MG 1363 FW-PA-30280/USGS GROUNDWATER INV	PA	0.25 SE	19	N/A
21	PWS	SUPULSKI, LOUISE 43869	LOWER PROVIDEN PA	0.25 SE	18	N/A
22	FLOODPLAINS	FEMA FLOOD PLAIN PAFL-25740/AE - 100 YEAR	PA	0.25 SW	17	N/A
23	WETLANDS	NATIONAL WETLANDS INVENTORY NWI-PA-120718/R2UBH	PA	0.25 SW	16	N/A
23	FLOODPLAINS	FEMA FLOOD PLAIN PAFL-25738/AE - 100 YEAR	PA	0.26 SW	20	N/A
24	PWS	AUDUBON WA CO 167940	LOWER PROVIDEN PA	0.27 N-	21	N/A

Environmental FirstSearch Sites Summary Report

Target Property:

NORRISTOWN PA 19403

JOB: 123456

TOTAL: 71 **GEOCODED:** 53 **NON GEOCODED:** 18 **SELECTED:** 0

Page No.	DB Type	Site Name/ID/Status	Address	Dist/Dir	Map ID	ElevDiff
25	FLOODPLAINS	FEMA FLOOD PLAIN PAFL-25543/X500 - 500 YEAR	PA	0.28 NE	23	N/A
26	PWS	REFINING and MARKETING 167855	LOWER PROVIDEN PA	0.28 NE	24	N/A
27	PWS	REFINING and MARKETING 167854	LOWER PROVIDEN PA	0.28 NE	22	N/A
28	FLOODPLAINS	FEMA FLOOD PLAIN PAFL-25558/X500 - 500 YEAR	PA	0.29 NE	25	N/A
29	PWS	REFINING and MARKETING 167856	LOWER PROVIDEN PA	0.29 NE	27	N/A
30	PWS	NEILSON DON 167938	LOWER PROVIDEN PA	0.29 NE	26	N/A
31	PWS	PARAVATI, FRANK 43870	LOWER PROVIDEN PA	0.29 SE	28	N/A
32	PWS	REFINING and MARKETING 167858	LOWER PROVIDEN PA	0.30 NE	29	N/A
33	PWS	REFINING and MARKETING 167857	LOWER PROVIDEN PA	0.30 NE	31	N/A
34	FEDWELLS	MG 1362 FW-PA-30278/USGS GROUNDWATER INV	PA	0.30 SE	30	N/A
35	PWS	REFINING and MARKETING 167859	LOWER PROVIDEN PA	0.31 NE	32	N/A
36	FLOODPLAINS	FEMA FLOOD PLAIN PAFL-25561/X500 - 500 YEAR	PA	0.33 NE	35	N/A
37	FLOODPLAINS	FEMA FLOOD PLAIN PAFL-25557/AE - 100 YEAR	PA	0.33 NE	33	N/A
38	PWS	REFINING and MARKETING 167860	LOWER PROVIDEN PA	0.33 NE	34	N/A
39	FLOODPLAINS	FEMA FLOOD PLAIN PAFL-25556/X500 - 500 YEAR	PA	0.36 NE	37	N/A
40	FLOODPLAINS	FEMA FLOOD PLAIN PAFL-25739/AE - 100 YEAR	PA	0.36 SW	36	N/A
41	FLOODPLAINS	FEMA FLOOD PLAIN PAFL-25525/A - 100 YEAR	PA	0.38 NE	38	N/A
42	FEDWELLS	MG 1372 FW-PA-30298/USGS GROUNDWATER INV	PA	0.38 SW	39	N/A
43	FLOODPLAINS	FEMA FLOOD PLAIN PAFL-25283/X500 - 500 YEAR	PA	0.39 NW	40	N/A
44	PWS	AUDUBON, JAMES 43864	LOWER PROVIDEN PA	0.39 SW	41	N/A

Environmental FirstSearch Sites Summary Report

Target Property:

NORRISTOWN PA 19403

JOB: 123456

TOTAL: 71 **GEOCODED:** 53 **NON GEOCODED:** 18 **SELECTED:** 0

Page No.	DB Type	Site Name/ID/Status	Address	Dist/Dir	Map ID	ElevDiff
45	HISTSITES	VALLEY FORGE NATIONAL HISTORICAL P 66000657/DISTRICT	VALLEY FORGE STATE PARK NORRISTOWN PA	0.40 SE	42	N/A
46	PWS	SUN REFINING and MRKT 167879	LOWER PROVIDEN PA	0.41 -E	44	N/A
47	PWS	SUN REFINING and MRKT 167875	LOWER PROVIDEN PA	0.41 NE	43	N/A
48	PWS	KIP DR W S 167908	LOWER PROVIDEN PA	0.41 SE	45	N/A
49	FLOODPLAINS	FEMA FLOOD PLAIN PAFL-25737/X500 - 500 YEAR	PA	0.42 SW	46	N/A
50	PWS	SUN REFINING and MRKT 167873	LOWER PROVIDEN PA	0.43 -E	49	N/A
51	FLOODPLAINS	FEMA FLOOD PLAIN PAFL-25470/X500 - 500 YEAR	PA	0.43 NE	47	N/A
52	PWS	SUN REFINING and MRKT 167874	LOWER PROVIDEN PA	0.43 NE	48	N/A
53	LANDUSE	NATIONAL HISTORIC PARK NPS VALLEY 29400/FED LANDS	PA	0.43 SW	50	N/A
54	FEDWELLS	MG 1364 FW-PA-30299/USGS GROUNDWATER INV	PA	0.44 SE	51	N/A
55	PWS	ROSEN, WILLIAM 43863	LOWER PROVIDEN PA	0.44 SE	52	N/A
56	PWS	CAPINSKI 167841	LOWER PROVIDEN PA	0.49 NE	53	N/A

Environmental FirstSearch Sites Summary Report

Target Property: NORRISTOWN PA 19403

JOB: 123456

TOTAL: 71 **GEOCODED:** 53 **NON GEOCODED:** 18 **SELECTED:** 0

Page No.	DB Type	Site Name/ID/Status	Address	Dist/Dir	Map ID	ElevDiff
57	ACEC	US FISH and WILDLIFE ENDANGERED SP USFWS-19460/NEPA CONTACT	UNKNOWN PA 19460	NON GC		N/A
57	ACEC	US FISH and WILDLIFE ENDANGERED SP USFWS-19403/NEPA CONTACT	UNKNOWN PA 19403	NON GC		N/A
58	ACEC	US FISH and WILDLIFE ENDANGERED SP USFWS-19426/NEPA CONTACT	UNKNOWN PA 19426	NON GC		N/A
58	HISTSITES	STATE HISTORIC SITES CONTACT INFOR SHPO-19460	UNKNOWN PA 19460	NON GC		N/A
59	HISTSITES	MOORE HALL 74001771/BUILDING	EAST OF PHOENIXVILLE ON VA PHOENIXVILLE PA 19460	NON GC		N/A
60	HISTSITES	FRENCH CREEK FARM 88002372/DISTRICT	KIMBERTON RD. KIMBERTON PA 19460	NON GC		N/A
61	HISTSITES	STATE HISTORIC SITES CONTACT INFOR SHPO-19426	UNKNOWN PA 19426	NON GC		N/A
61	HISTSITES	STATE HISTORIC SITES CONTACT INFOR SHPO-19403	UNKNOWN PA 19403	NON GC		N/A
62	HISTSITES	PRIZER S MILL COMPLEX 78002376/DISTRICT	WEST OF PHOENIXVILLE ON SE PHOENIXVILLE PA 19460	NON GC		N/A
63	LANDUSE	BUREAU OF INDIAN AFFAIRS CONTACT I BIA-19403	PA 19403	NON GC		N/A
64	LANDUSE	ENDANGERED SPECIES 42029-19460/NEPA	PHOENIXVILLE PA 19460	NON GC		N/A
65	LANDUSE	BUREAU OF INDIAN AFFAIRS CONTACT I BIA-19460	PA 19460	NON GC		N/A
66	LANDUSE	ENDANGERED SPECIES 42091-19426/NEPA	COLLEGEVILLE PA 19426	NON GC		N/A
67	LANDUSE	ENDANGERED SPECIES 42091-19403/NEPA	NORRISTOWN PA 19403	NON GC		N/A
68	LANDUSE	BUREAU OF INDIAN AFFAIRS CONTACT I BIA-19426	PA 19426	NON GC		N/A
68	TRIBALLAND	BUREAU OF INDIAN AFFAIRS CONTACT I BIA-19403	UNKNOWN PA 19403	NON GC		N/A
69	TRIBALLAND	BUREAU OF INDIAN AFFAIRS CONTACT I BIA-19460	UNKNOWN PA 19460	NON GC		N/A
69	TRIBALLAND	BUREAU OF INDIAN AFFAIRS CONTACT I BIA-19426	UNKNOWN PA 19426	NON GC		N/A

***Environmental FirstSearch
Site Detail Report***

Target Property: NORRISTOWN PA 19403

JOB: 123456

SOILS

SEARCH ID: 52 **DIST/DIR:** 0.00 -- **ELEVATION:** **MAP ID:** 1

NAME: USGS-DIGITAL DATA SERIES-11
ADDRESS: US

REV: 1/19/99
ID1: DDS-USGS-4100
ID2:
STATUS: BEDROCK GEOLOGY
PHONE:

CONTACT:

SITE INFORMATION

AREA: 0.590548
PERIMETER: 10.7604
ROCK DESCRIPTION: Triassic
METAMORPHOSIS: No Metamorphism
STRATIGRAPHIC ORDER: 66 - Stratigraphic order from youngest (1) to oldest (162)

Environmental FirstSearch Site Detail Report

Target Property: NORRISTOWN PA 19403

JOB: 123456

SOILS

SEARCH ID: 53 **DIST/DIR:** 0.00 -- **ELEVATION:** **MAP ID:** 2

NAME: USSOILS DATA	REV: 3/18/97
ADDRESS: PA	ID1: PASO-02-2761
	ID2: PA063
CONTACT:	STATUS: STATSGO
	PHONE:

SITE INFORMATION

The National Resource Conservation Service recommends that the data not be used to describe soil characteristics for regions smaller than a multi-county area.

WATER CAPACITY (INCHES PER INCH):	0.11
PERCENT CLAY (PERCENT < 2mm):	19.8
K FACTOR:	0.26
ORGANIC MATERIAL (PERCENT BY WEIGHT):	0.5
SOIL PERMEABILITY (INCHES PER HOUR):	2.21
CUMULATIVE LAYER THICKNESS (INCHES):	50.1
HYDROLOGIC CHARACTERISTICS:	2.7
SOIL DRAINAGE:	3.6
SURFACE SLOPE (PERCENT):	8
LIQUID LIMIT (PERCENT MOISTURE BY WEIGHT):	29
HYDRIC COMPONENT SHARE (1=ALL COMPONENTS):	0.1
ANNUAL FLOOD FREQUENCY:	3.8

LEGEND

HYDROLOGIC CHARACTERISTICS:	1 = HIGH INFILTRATION 2 = MODERATE INFILTRATION 3 = SLOW INFILTRATION 4 = VERY SLOW INFILTRATION
SOIL DRAINAGE:	1 = EXCESS 2 = MODERATE EXCESS 3 = WELL 4 = MODERATELY WELL 5 = MODERATELY POOR 6 = POOR 7 = VERY POOR
ANNUAL FLOOD FREQUENCY:	1 = GREATER THAN 50 PERCENT 2 = 5 TO 50 PERCENT 3 = 0 TO 5 PERCENT 4 = NONE

**Environmental FirstSearch
Site Detail Report**

Target Property: NORRISTOWN PA 19403

JOB: 123456

FLOODPLAINS

SEARCH ID: 37 **DIST/DIR:** 0.08 NW **ELEVATION:** **MAP ID:** 3

NAME: FEMA FLOOD PLAIN	REV: 09/01/03
ADDRESS: PA	ID1: PAFL-25568
	ID2:
CONTACT:	STATUS: X500 - 500 YEAR
	PHONE:

SITE INFORMATION

FLOOD HAZARD ZONE: X500-Zone X (0.2% Annual Chance): An area inundated by 0.2% annual chance flooding; an area inundated by 1% annual chance flooding with average depths of less than 1 foot or with drainage areas less than 1 square mile; or an area protected by levees from 1% annual chance flooding.

AREA:	1.93453e-006
PERIMETER:	0.0219175
RECORD ID:	3994
POLYGON ID:	3989
COMMUNITY:	0703
FIRM PANEL:	42091CO239E
QUAD ID:	40075-B4
FLOODWAY TYPE:	
COBRA ID:	COBRA_OUT-OUTSIDE COASTAL BARRIER RESOURCES SYSTEM AREA
IN/OUT DETERMINATION:	OUT
POLY SHADE SYMBOL:	11
TYPE OF PANEL:	CWPP-COUNTYWIDE-PANEL PRINTED
STATE:	42
COUNTY:	091
COMMUNITY/COUNTY ID:	091C
PANEL NUMBER AND SUFFIX:	O239E
INDEX NUMBER TO QUAD:	B4

**Environmental FirstSearch
Site Detail Report**

Target Property: NORRISTOWN PA 19403

JOB: 123456

FLOODPLAINS

SEARCH ID: 29 **DIST/DIR:** 0.09 NW **ELEVATION:** **MAP ID:** 4

NAME: FEMA FLOOD PLAIN	REV: 09/01/03
ADDRESS: PA	ID1: PAFL-25294
	ID2:
CONTACT:	STATUS: AE - 100 YEAR
	PHONE:

SITE INFORMATION

FLOOD HAZARD ZONE: AE-Zone AE: An area inundated by 1% chance flooding, for which BFEs have been determined.

AREA:	2.91162e-005
PERIMETER:	0.0852626
RECORD ID:	3643
POLYGON ID:	3580
COMMUNITY:	0703
FIRM PANEL:	42091CO239E
QUAD ID:	40075-B4
FLOODWAY TYPE:	
COBRA ID:	COBRA_OUT-OUTSIDE COASTAL BARRIER RESOURCES SYSTEM AREA
IN/OUT DETERMINATION:	IN
POLY SHADE SYMBOL:	4
TYPE OF PANEL:	CWPP-COUNTYWIDE-PANEL PRINTED
STATE:	42
COUNTY:	091
COMMUNITY/COUNTY ID:	091C
PANEL NUMBER AND SUFFIX:	O239E
INDEX NUMBER TO QUAD:	B4

**Environmental FirstSearch
Site Detail Report**

Target Property: NORRISTOWN PA 19403

JOB: 123456

FEDWELLS

SEARCH ID: 46 **DIST/DIR:** 0.12 NE **ELEVATION:** **MAP ID:** 6

NAME: MG 1070	REV: 2/21/08
ADDRESS: PA	ID1: FW-PA-30243
MONTGOMERY PA	ID2: 400746075262701
CONTACT:	STATUS: USGS GROUNDWATER INV
	PHONE:

SITE INFORMATION

AGENCY:	US GEOLOGICAL SURVEY
SITE ID:	400746075262701
SITE NAME:	MG 1070
SITE TYPE :	GROUND-WATER OTHER THAN SPRING
COUNTY :	MONTGOMERY
COUNTRY :	US
LAND NET LOCATION DESC:	
LOCATION MAP:	COLLEGEVILLE
LOCATION MAP SCALE:	24000
GAGE/LAND SURFACE ALTITUDE:	220
METHOD ALTITUDE DETERMINED:	M
ALTITUDE ACCURACY:	20
ALTITUDE DATUM:	NGVD29
HYDROLOGIC UNIT :	SCHUYLKILL
TOPOGRAPHIC SETTING :	HILLTOP
DATE OF FIRST CONSTRUCTION:	01/01/1979
DATE SITE ESTABLISHED:	//
MEAN GREENWICH TIME OFFSET:	EST
LOCAL STANDARD TIME FLAG:	Y
TYPE OF GROUNDWATER SITE:	W
PRIMARY AQUIFER :	231SCKNM
AQUIFER TYPE :	
WELL_DEPTH VA:	470
HOLE DEPTH:	
DEPTH DATA SOURCE:	D
PROJECT NUMBER:	

**Environmental FirstSearch
Site Detail Report**

Target Property: NORRISTOWN PA 19403

JOB: 123456

FLOODPLAINS

SEARCH ID: 26 **DIST/DIR:** 0.12 NW **ELEVATION:** **MAP ID:** 8

NAME: FEMA FLOOD PLAIN	REV: 09/01/03
ADDRESS: PA	ID1: PAFL-25282
	ID2:
CONTACT:	STATUS: AE - 100 YEAR
	PHONE:

SITE INFORMATION

FLOOD HAZARD ZONE: AE-Zone AE: An area inundated by 1% chance flooding, for which BFEs have been determined.

AREA:	3.34429e-005
PERIMETER:	0.0988424
RECORD ID:	3625
POLYGON ID:	3574
COMMUNITY:	0703
FIRM PANEL:	42091CO239E
QUAD ID:	40075-B4
FLOODWAY TYPE:	FLOODWAY
COBRA ID:	COBRA_OUT-OUTSIDE COASTAL BARRIER RESOURCES SYSTEM AREA
IN/OUT DETERMINATION:	IN
POLY SHADE SYMBOL:	25
TYPE OF PANEL:	CWPP-COUNTYWIDE-PANEL PRINTED
STATE:	42
COUNTY:	091
COMMUNITY/COUNTY ID:	091C
PANEL NUMBER AND SUFFIX:	O239E
INDEX NUMBER TO QUAD:	B4

**Environmental FirstSearch
Site Detail Report**

Target Property: NORRISTOWN PA 19403

JOB: 123456

FEDWELLS

SEARCH ID: 51 **DIST/DIR:** 0.12 SW **ELEVATION:** **MAP ID:** 7

NAME: MG 1411	REV: 2/21/08
ADDRESS: PA	ID1: FW-PA-30261
MONTGOMERY PA	ID2: 400738075263601
CONTACT:	STATUS: USGS GROUNDWATER INV
	PHONE:

SITE INFORMATION

AGENCY:	US GEOLOGICAL SURVEY
SITE ID:	400738075263601
SITE NAME:	MG 1411
SITE TYPE :	GROUND-WATER OTHER THAN SPRING
COUNTY :	MONTGOMERY
COUNTRY :	US
LAND NET LOCATION DESC:	
LOCATION MAP:	VALLEY FORGE
LOCATION MAP SCALE:	24000
GAGE/LAND SURFACE ALTITUDE:	190
METHOD ALTITUDE DETERMINED:	M
ALTITUDE ACCURACY:	5
ALTITUDE DATUM:	NGVD29
HYDROLOGIC UNIT :	SCHUYLKILL
TOPOGRAPHIC SETTING :	HILLSIDE (SLOPE)
DATE OF FIRST CONSTRUCTION:	//
DATE SITE ESTABLISHED:	//
MEAN GREENWICH TIME OFFSET:	EST
LOCAL STANDARD TIME FLAG:	Y
TYPE OF GROUNDWATER SITE:	W
PRIMARY AQUIFER :	231SCKN
AQUIFER TYPE :	
WELL_DEPTH VA:	225
HOLE DEPTH:	225
DEPTH DATA SOURCE:	O
PROJECT NUMBER:	444223200

**Environmental FirstSearch
Site Detail Report**

Target Property:

NORRISTOWN PA 19403

JOB: 123456

PWS

SEARCH ID: 16 **DIST/DIR:** 0.14 SW **ELEVATION:** **MAP ID:** 10

NAME: SOFFORD, ROBERT	REV: 08/010/99
ADDRESS: LOWER PROVIDENCE TWP PA	ID1: 43871
	ID2: MG 1411
CONTACT:	STATUS:
	PHONE:

WELL INFORMATION

SOURCE OF RECORD:	USGS - GWSI
QUAD NAME:	VALLEY FORGE
FORMATION NAME:	STOCKTON FORMATION
DRILLER:	
DATE DRILLED:	
USE OF SITE:	WITHDRAWAL
WELL DEPTH:	225
DISCHARGE:	
STATIC LEVEL:	
TOP OF CASING:	
BOTTOM OF CASING:	
DIAMETER:	
WATER USE:	DOMESTIC
REMARK:	

WATER QUALITY INFORMATION

DATE: 9/7/1994 **REMARK:** < 0.01 DISYSTON TOTAL (UG/L)

DATE: 9/7/1994 **REMARK:** < 0.01 CHLORPYRIFOS, TOTAL, RECOVERABLE (UG/L)

DATE: 9/7/1994 **REMARK:** < 0.2 CIS-1,3-DICHLOROPROPENE, TOTAL (UG/L)

DATE: 9/7/1994 **REMARK:** < 0.2 TRANS-1,3-DICHLOROPROPENE TOTAL (UG/L)

DATE: 9/7/1994 **REMARK:** < 0.2 NAPHTHALENE TOTAL (UG/L)

DATE: 9/7/1994 **REMARK:** < 0.2 DICHLORODIFLUOROMETHANE TOTAL (UG/L)

DATE: 9/7/1994 **REMARK:** < 0.2 1,1-DICHLOROETHYLENE TOTAL (UG/L)

DATE: 9/7/1994 **REMARK:** < 0.2 1,1,1-TRICHLOROETHANE TOTAL (UG/L)

DATE: 9/7/1994 **REMARK:** < 0.2 1,1,2-TRICHLOROETHANE TOTAL (UG/L)

DATE: 9/7/1994 **REMARK:** < 0.2 BENZENE, O-CHLORO-, WATER, UNFILTERED, RECOVERABLE, UG/L

DATE: 9/7/1994 **REMARK:** < 0.2 ETHANE, 1,1,2,2-TETRACHLORO-, WATER, UNFILTERED, RECOVERABLE, UG/L

DATE: 9/7/1994 **REMARK:** < 0.1 PROPAZINE TOTAL (UG/L)

DATE: 9/7/1994 **REMARK:** < 0.2 BENZENE, 1,4-DICHLORO-, WATER, UNFILTERED, RECOVERABLE, UG /L

DATE: 9/7/1994 **REMARK:** < 0.2 BENZENE, 1,3-DICHLORO-, WATER, UNFILTERED, RECOVERABLE, UG /L

DATE: 9/7/1994 **REMARK:** < 0.2 BENZENE, 1,2,4-TRICHLORO-, WATER, UNFILTERED, RECOVERABLE, UG/L

DATE: 9/7/1994 **REMARK:** < 0.2 1,2-TRANSDICHLOROETHENE, TOTAL, IN WATER (UG/L)

- Continued on next page -

**Environmental FirstSearch
Site Detail Report**

Target Property:

NORRISTOWN PA 19403

JOB: 123456

PWS

SEARCH ID: 16 **DIST/DIR:** 0.14 SW **ELEVATION:** **MAP ID:** 10

NAME: SOFFORD, ROBERT	REV: 08/010/99
ADDRESS: LOWER PROVIDENCE TWP PA	ID1: 43871
	ID2: MG 1411
CONTACT:	STATUS:
	PHONE:

DATE: 9/7/1994 **REMARK:** < 0.2 1,2-DICHLOROPROPANE TOTAL (UG/L)

DATE: 9/7/1994 **REMARK:** < 1 2-CHLOROETHYLVINYLEETHER TOTAL (UG/L)

DATE: 9/7/1994 **REMARK:** < 0.001 DDD, TOTAL (UG/L)

DATE: 9/7/1994 **REMARK:** < 0.2 VINYLCHLORIDE TOTAL (UG/L)

DATE: 9/7/1994 **REMARK:** < 0.2 TRICHLOROETHYLENE TOTAL (UG/L)

DATE: 9/7/1994 **REMARK:** < 0.2 HEXAZINONE, WATER, WHOLE, RECOVERABLE, (UG/L)

DATE: 9/7/1994 **REMARK:** < 0.1 NAPHTHALENES, POLYCHLORINATED (UG/L)

DATE: 9/7/1994 **REMARK:** < 0.2 1,1-DICHLOROETHANE TOTAL (UG/L)

DATE: 9/7/1994 **REMARK:** < 0.001 ALDRIN, TOTAL (UG/L)

DATE: 9/7/1994 **REMARK:** < 0.01 PHORATE TOTAL (UG/L)

DATE: 9/7/1994 **REMARK:** < 0.1 CHLORDANE, TOTAL (UG/L)

DATE: 9/7/1994 **REMARK:** < 0.1 SIMETRYNE, TOTAL (UG/L)

DATE: 9/7/1994 **REMARK:** < 0.001 DDE, TOTAL (UG/L)

DATE: 9/7/1994 **REMARK:** < 0.1 SIMAZINE, TOTAL (UG/L)

DATE: 9/7/1994 **REMARK:** < 0.1 PERTHANE, TOTAL (UG/L)

DATE: 9/7/1994 **REMARK:** < 0.1 TRIFLURALIN, TOTAL RECOVERABLE (UG/L)

DATE: 9/7/1994 **REMARK:** < 0.1 PROMETRYNE, TOTAL (UG/L)

DATE: 9/7/1994 **REMARK:** < 0.2 PROMETONE, TOTAL (UG/L)

DATE: 9/7/1994 **REMARK:** < 0.01 DEF, TOTAL (UG/L)

DATE: 9/7/1994 **REMARK:** < 0.001 LINDANE, TOTAL (UG/L)

DATE: 9/7/1994 **REMARK:** < 0.2 BROMACIL, WATER, WHOLE, RECOVERABLE, UG/L

DATE: 9/7/1994 **REMARK:** < 0.1 DIPHENAMID, WATER, WHOLE, RECOVERABLE, UG/L

DATE: 9/7/1994 **REMARK:** < 0.1 CYCLOATE, WATER, WHOLE, RECOVERABLE, UG/L

DATE: 9/7/1994 **REMARK:** < 0.2 CARBOXIN, WATER, WHOLE, RECOVERABLE, UG/L

DATE: 9/7/1994 **REMARK:** < 0.1 BUTYLATE, WATER, WHOLE, RECOVERABLE, UG/L

DATE: 9/7/1994 **REMARK:** 1 NICKEL DISSOLVED (UG/L AS NI)

DATE: 9/7/1994 **REMARK:** < 1 MOLYBDENUM DISSOLVED (UG/L AS MO)

- Continued on next page -

**Environmental FirstSearch
Site Detail Report**

Target Property: NORRISTOWN PA 19403

JOB: 123456

PWS

SEARCH ID: 16 **DIST/DIR:** 0.14 SW **ELEVATION:** **MAP ID:** 10

NAME: SOFFORD, ROBERT	REV: 08/010/99
ADDRESS: LOWER PROVIDENCE TWP PA	ID1: 43871
	ID2: MG 1411
CONTACT:	STATUS:
	PHONE:

DATE: 9/7/1994 **REMARK:** < 0.2 TERBACIL, WATER, WHOLE, RECOVERABLE, UG/L

DATE: 9/7/1994 **REMARK:** < 0.1 BUTACHLOR, WATER, WHOLE, RECOVERABLE, UG/L

DATE: 9/7/1994 **REMARK:** < 0.2 DICHLOROBROMOMETHANE TOTAL (UG/L)

DATE: 9/7/1994 **REMARK:** < 0.2 DIBROMOMETHANE, WATER, WHOLE, RECOVERABLE, UG/L

DATE: 9/7/1994 **REMARK:** < 1 URANIUM, NATURAL, WATER, DISSOLVED, UG/L

DATE: 9/7/1994 **REMARK:** < 1 SELENIUM DISSOLVED (UG/L AS SE)

DATE: 9/7/1994 **REMARK:** < 1 ALUMINUM DISSOLVED (UG/L AS AL)

DATE: 9/7/1994 **REMARK:** < 1 ANTIMONY DISSOLVED (UG/L AS SB)

DATE: 9/7/1994 **REMARK:** 2 ZINC DISSOLVED (UG/L AS ZN)

DATE: 9/7/1994 **REMARK:** < 1 SILVER DISSOLVED (UG/L AS AG)

DATE: 9/7/1994 **REMARK:** < 1 MANGANESE DISSOLVED (UG/L AS MN)

DATE: 9/7/1994 **REMARK:** < 0.2 BENZENE, TOTAL (UG/L)

DATE: 9/7/1994 **REMARK:** < 0.2 TETRACHLOROETHYLENE TOTAL (UG/L)

DATE: 9/7/1994 **REMARK:** < 0.2 METHYLENECHLORIDE TOTAL (UG/L)

DATE: 9/7/1994 **REMARK:** < 0.2 METHYLCHLORIDE, TOTAL (UG/L)

DATE: 9/7/1994 **REMARK:** < 0.2 METHYLBROMIDE TOTAL (UG/L)

DATE: 9/7/1994 **REMARK:** < 0.2 ETHYLBENZENE TOTAL (UG/L)

DATE: 9/7/1994 **REMARK:** < 0.2 CHLOROETHANE TOTAL (UG/L)

DATE: 9/7/1994 **REMARK:** < 0.2 CHLOROBENZENE TOTAL (UG/L)

DATE: 9/7/1994 **REMARK:** < 0.1 PROPACHLOR, WATER, WHOLE, RECOVERABLE, UG/L

DATE: 9/7/1994 **REMARK:** < 20 ACROLEIN TOTAL (UG/L)

DATE: 9/7/1994 **REMARK:** < 0.1 VERNOLATE, WATER, WHOLE, RECOVERABLE, UG/L

DATE: 9/7/1994 **REMARK:** < 0.2 TOLUENE, TOTAL (UG/L)

DATE: 9/7/1994 **REMARK:** < 0.2 CHLOROFORM TOTAL (UG/L)

DATE: 9/7/1994 **REMARK:** < 0.2 CHLORODIBROMOMETHANE TOTAL (UG/L)

DATE: 9/7/1994 **REMARK:** < 0.2 BROMOFORM TOTAL (UG/L)

DATE: 9/7/1994 **REMARK:** < 0.2 1,2-DICHLOROETHANE TOTAL (UG/L)

- Continued on next page -

Environmental FirstSearch Site Detail Report

Target Property:

NORRISTOWN PA 19403

JOB: 123456

PWS

SEARCH ID: 16 **DIST/DIR:** 0.14 SW **ELEVATION:** **MAP ID:** 10

NAME: SOFFORD, ROBERT	REV: 08/010/99
ADDRESS: LOWER PROVIDENCE TWP PA	ID1: 43871
	ID2: MG 1411
CONTACT:	STATUS:
	PHONE:

DATE: 9/7/1994 **REMARK:** < 0.2 CARBONTETRACHLORIDE TOTAL (UG/L)

DATE: 9/7/1994 **REMARK:** < 0.2 TRICHLOROFLUOROMETHANE TOTAL (UG/L)

DATE: 9/7/1994 **REMARK:** < 20 ACRYLONITRILE TOTAL (UG/L)

DATE: 9/7/1994 **REMARK:** < 0.2 METHANE, BROMOCHLORO-, WATER, UNFILTERED, RECOVERABLE, UG/L

DATE: 9/7/1994 **REMARK:** < 0.001 DIELDRIN, TOTAL (UG/L)

DATE: 9/7/1994 **REMARK:** < 0.01 DIAZINON, TOTAL (UG/L)

DATE: 9/7/1994 **REMARK:** < 0.01 PARATHION, TOTAL (UG/L)

DATE: 9/7/1994 **REMARK:** < 0.01 MALATHION, TOTAL (UG/L)

DATE: 9/7/1994 **REMARK:** < 0.1 PCB, TOTAL (UG/L)

DATE: 9/7/1994 **REMARK:** < 0.01 METHOXYCHLOR, TOTAL (UG/L)

DATE: 9/7/1994 **REMARK:** < 0.001 HEPTACHLOR EPOXIDE, TOTAL (UG/L)

DATE: 9/7/1994 **REMARK:** < 0.001 HEPTACHLOR, TOTAL (UG/L)

DATE: 9/7/1994 **REMARK:** < 1 TOXAPHENE, TOTAL (UG/L)

DATE: 9/7/1994 **REMARK:** < 0.01 ETHION, TOTAL (UG/L)

DATE: 9/7/1994 **REMARK:** < 0.2 O-CHLOROTOLUENE, WATER, WHOLE, TOTAL (UG/L)

DATE: 9/7/1994 **REMARK:** < 0.001 ENDOSULFAN, TOTAL (UG/L)

DATE: 9/7/1994 **REMARK:** < 0.2 HEXACHLOROBUTADIENE TOTAL UG/L

DATE: 9/7/1994 **REMARK:** < 0.001 DDT, TOTAL (UG/L)

DATE: 9/7/1994 **REMARK:** 2 LEAD DISSOLVED (UG/L AS PB)

DATE: 9/7/1994 **REMARK:** < 3 IRON DISSOLVED (UG/L AS FE)

DATE: 9/7/1994 **REMARK:** 31 COPPER DISSOLVED (UG/L AS CU)

DATE: 9/7/1994 **REMARK:** < 1 COBALT DISSOLVED (UG/L AS CO)

DATE: 9/7/1994 **REMARK:** 3 CHROMIUM DISSOLVED (UG/L AS CR)

DATE: 9/7/1994 **REMARK:** < 1 CADMIUM DISSOLVED (UG/L AS CD)

DATE: 9/7/1994 **REMARK:** < 1 BERYLLIUM DISSOLVED (UG/L AS BE)

DATE: 9/7/1994 **REMARK:** 280 BARIUM DISSOLVED (UG/L AS BA)

DATE: 9/7/1994 **REMARK:** < 0.001 ENDRIN, WATER, UNFILTERED, RECOVERABLE, UG/L

- Continued on next page -

Environmental FirstSearch Site Detail Report

Target Property:

NORRISTOWN PA 19403

JOB: 123456

PWS

SEARCH ID: 16 **DIST/DIR:** 0.14 SW **ELEVATION:** **MAP ID:** 10

NAME: SOFFORD, ROBERT	REV: 08/010/99
ADDRESS: LOWER PROVIDENCE TWP PA	ID1: 43871
	ID2: MG 1411
CONTACT:	STATUS:
	PHONE:

- DATE:** 9/7/1994 **REMARK:** < 0.2 1,1-DICHLOROPROPENE, WATER, WHOLE, TOTAL, (UG/L)
- DATE:** 9/7/1994 **REMARK:** < 0.2 P-ISOPROPYLTOLUENE, WATER, WHOLE, RECOVERABLE, MICROGRAMS PER LITER
- DATE:** 9/7/1994 **REMARK:** < 0.2 BENZENE, TERT-BUTYL-, WATER, UNFILTERED, RECOVERABLE, UG/
- DATE:** 9/7/1994 **REMARK:** < 0.2 BENZENE, SEC-BUTYL-, WATER, UNFILTERED, RECOVERABLE, UG/L
- DATE:** 9/7/1994 **REMARK:** < 0.2 BENZENE, N-BUTYL-, WATER, UNFILTERED, RECOVERABLE, UG/L
- DATE:** 9/7/1994 **REMARK:** < 0.2 TOLUENE, P-CHLORO-, WATER, UNFILTERED, RECOVERABLE, UG/L
- DATE:** 9/7/1994 **REMARK:** < 0.2 MESITYLENE, WATER, UNFILTERED, RECOVERABLE, UG/L
- DATE:** 9/7/1994 **REMARK:** < 0.2 BENZENE, N-PROPYL-, WATER, UNFILTERED, RECOVERABLE, UG/L
- DATE:** 9/7/1994 **REMARK:** < 0.2 BENZENE, ISOPROPYL-, WATER, WHOLE, RECOVERABLE, MICROGRAMS PER LITER
- DATE:** 9/7/1994 **REMARK:** < 0.2 PSEUDOCUMENE, WATER, UNFILTERED, RECOVERABLE, UG/L
- DATE:** 9/7/1994 **REMARK:** < 0.01 METHYL PARATHION, TOTAL (UG/L)
- DATE:** 9/7/1994 **REMARK:** < 0.2 2,2-DICHLOROPROPANE, WATER, WHOLE, TOTAL, (UG/L)
- DATE:** 9/7/1994 **REMARK:** < 0.1 ATRAZINE, WATER, UNFILTERED, RECOVERABLE, UG/L
- DATE:** 9/7/1994 **REMARK:** < 0.2 STYRENE, TOTAL (UG/L)
- DATE:** 9/7/1994 **REMARK:** < 0.2 CIS-1,2-DICHLOROETHENE, WATER, WHOLE, TOTAL, UG/L
- DATE:** 9/7/1994 **REMARK:** 38 RADON-222, 2 SIGMA PRECISION ESTIMATE, WATER, WHOLE, TOTAL, PICOCURIES PER LITER
- DATE:** 9/7/1994 **REMARK:** < 0.2 DE-ETHYL ATRAZINE, WATER, WHOLE, TOTAL, UG/L
- DATE:** 9/7/1994 **REMARK:** < 0.2 DE-ISOPROPYL ATRAZINE, WATER, WHOLE, TOTAL, MG/L
- DATE:** 9/7/1994 **REMARK:** < 0.1 MERCURY, DISSOLVED (UG/L AS HG)
- DATE:** 9/7/1994 **REMARK:** 196 SOLIDS, RESIDUE ON EVAPORATION AT 180 DEG C, DISSOLVED (MG/L)
- DATE:** 9/7/1994 **REMARK:** < 0.01 TRITHION, TOTAL (UG/L)
- DATE:** 9/7/1994 **REMARK:** < 0.01 MIREX, TOTAL (UG/L)
- DATE:** 9/7/1994 **REMARK:** < 0.1 FLUORIDE DISSOLVED (MG/L AS F)
- DATE:** 9/7/1994 **REMARK:** < 0.2 PROPANE, 1,3-DICHLORO-, WATER, WHOLE, TOTAL, (UG/L)
- DATE:** 9/7/1994 **REMARK:** < 0.01 FONOFOS, (DYFONATE), WATER, WHOLE, TOTAL RECOVERABLE, UG/L
- DATE:** 9/7/1994 **REMARK:** < 1 ARSENIC DISSOLVED (UG/L AS AS)
- DATE:** 9/7/1994 **REMARK:** < 0.2 FREON 113, WATER, UNFILTERED, RECOVERABLE, UG/L

- Continued on next page -

Environmental FirstSearch Site Detail Report

Target Property:

NORRISTOWN PA 19403

JOB: 123456

PWS

SEARCH ID: 16 **DIST/DIR:** 0.14 SW **ELEVATION:** **MAP ID:** 10

NAME: SOFFORD, ROBERT	REV: 08/010/99
ADDRESS: LOWER PROVIDENCE TWP PA	ID1: 43871
	ID2: MG 1411
CONTACT:	STATUS:
	PHONE:

DATE: 9/7/1994 **REMARK:** < 0.1 ALACHLOR, TOTAL RECOVERABLE (UG/L)

DATE: 9/7/1994 **REMARK:** < 0.2 METHYL ETHER, TERT-BUTYL-, WATER, UNFILTERED, RECOVERABLE, UG/L

DATE: 9/7/1994 **REMARK:** < 0.2 XYLENE, WATER, UNFILTERED, RECOVERABLE, UG/L

DATE: 9/7/1994 **REMARK:** < 0.2 BROMOBENZENE, WATER, WHOLE, TOTAL, (UG/L)

DATE: 9/7/1994 **REMARK:** < 0.2 CYANAZINE TOTAL (UG/L)

DATE: 9/7/1994 **REMARK:** < 0.1 AMETRYNE TOTAL (UG/L)

DATE: 9/7/1994 **REMARK:** 1600 RADON 222 TOTAL (PCI/L)

DATE: 9/7/1994 **REMARK:** < 0.2 BENZENE, 1,2,3-TRICHLORO-, WATER, WHOLE, RECOVERABLE, MICROGRAMS PER LITER

DATE: 9/7/1994 **REMARK:** < 0.2 METOLACHLOR, WATER, WHOLE, TOTAL RECOVERABLE, UG/L

DATE: 9/7/1994 **REMARK:** < 0.2 ETHANE, 1,1,1,2-TETRACHLORO-, WATER, UNFILTERED, RECOVERABLE, UG/L

DATE: 9/7/1994 **REMARK:** < 1 DIBROMOCHLOROPROPANE, WATER, WHOLE, TOTAL RECOVERABLE, UG/L

DATE: 9/7/1994 **REMARK:** 361 SPECIFIC CONDUCTANCE MICROSIEMENS/CM AT 25 DEG C

DATE: 9/7/1994 **REMARK:** < 0 SET NUMBER, SCHEDULE 1301

DATE: 9/7/1994 **REMARK:** < 0 SET NUMBER, SCHEDULE 1321

DATE: 9/7/1994 **REMARK:** < 0 SET NUMBER, SCHEDULE 79

DATE: 9/7/1994 **REMARK:** < 0 ETHANE, 1,2-DICHLORO, D4-, SURROGATE, SCHEDULE 2090, WATER, UNFILTERED, RECOVERABLE, PERCENT

DATE: 9/7/1994 **REMARK:** 98 TOLUENE, D8, SURROGATE, SCHEDULE 2090, WATER, UNFILTERED, RECOVERABLE, PERCENT

DATE: 9/7/1994 **REMARK:** 99 BENZENE, 1,4-BROMO FLUORO-, SURROGATE, SCHEDULE 2090, WATER, UNFILTERED, RECOVERABLE, PERCENT

DATE: 9/7/1994 **REMARK:** 898 SAMPLE VOLUME, SCHEDULE 1389, ML

DATE: 9/7/1994 **REMARK:** 898 SAMPLE VOLUME, SCHEDULE 1398, ML

DATE: 9/7/1994 **REMARK:** < 0.1 METRIBUZIN, WATER, WHOLE, TOTAL RECOVERABLE, UG/L

DATE: 9/7/1994 **REMARK:** < 0.01 NITROGEN, NITRITE, DISSOLVED, MG/L AS N

DATE: 9/7/1994 **REMARK:** 898 SAMPLE VOLUME, SCHEDULE 1319, ML

DATE: 9/7/1994 **REMARK:** 20 SULFATE DISSOLVED (MG/L AS SO4)

DATE: 9/7/1994 **REMARK:** 26 CHLORIDE DISSOLVED (MG/L AS CL)

DATE: 9/7/1994 **REMARK:** 2.8 POTASSIUM DISSOLVED (MG/L AS K)

- Continued on next page -

Environmental FirstSearch Site Detail Report

Target Property:

NORRISTOWN PA 19403

JOB: 123456

PWS

SEARCH ID: 16 **DIST/DIR:** 0.14 SW **ELEVATION:** **MAP ID:** 10

NAME: SOFFORD, ROBERT	REV: 08/010/99
ADDRESS: LOWER PROVIDENCE TWP PA	ID1: 43871
	ID2: MG 1411
CONTACT:	STATUS:
	PHONE:

DATE: 9/7/1994 **REMARK:** 18 SODIUM DISSOLVED (MG/L AS NA)

DATE: 9/7/1994 **REMARK:** 13 MAGNESIUM DISSOLVED (MG/L AS MG)

DATE: 9/7/1994 **REMARK:** 31 CALCIUM DISSOLVED (MG/L AS CA)

DATE: 9/7/1994 **REMARK:** < 0.01 CYANIDE TOTAL (MG/L AS CN)

DATE: 9/7/1994 **REMARK:** 0.14 PHOSPHORUS ORTHOPHOSPHATE DISSOLVED (MG/L AS P)

DATE: 9/7/1994 **REMARK:** < 0.2 1,2-DIBROMOETHANE, WATER, WHOLE, TOTAL, UG/L

DATE: 9/7/1994 **REMARK:** 5.2 NITROGEN NITRITE PLUS NITRATE DISSOLVED (MG/L AS N)

DATE: 9/7/1994 **REMARK:** 34 SILICA DISSOLVED (MG/L AS SIO2)

DATE: 9/7/1994 **REMARK:** 0.02 NITROGEN AMMONIA DISSOLVED (MG/L AS N)

DATE: 9/7/1994 **REMARK:** 95.5 ALKALINITY, WATER, WHOLE, TOTAL, INCREMENTAL TITRATION, FIELD, MG/L AS CACO3

DATE: 9/7/1994 **REMARK:** 6.1 PH, WATER, WHOLE, LABORATORY, STANDARD UNITS

DATE: 9/7/1994 **REMARK:** 6.31 PH, WATER, WHOLE, FIELD, STANDARD UNITS

DATE: 9/7/1994 **REMARK:** 5.6 OXYGEN DISSOLVED (MG/L)

DATE: 9/7/1994 **REMARK:** 380 SPECIFIC CONDUCTANCE, US/CM 25 DEGREES CENTIGRADE

DATE: 9/7/1994 **REMARK:** 80020 AGENCY ANALYZING SAMPLE (CODE NUMBER)

DATE: 9/7/1994 **REMARK:** 1028 AGENCY COLLECTING SAMPLE (CODE NUMBER)

DATE: 9/7/1994 **REMARK:** 15 WATER TEMPERATURE, DEGREES CELSIUS

DATE: 9/7/1994 **REMARK:** < 0.2 1,2,3-TRICHLOROPROPANE, WATER, WHOLE, TOTAL, (UG/L)

DATE: 9/7/1994 **REMARK:** 0.14 PHOSPHORUS DISSOLVED (MG/L AS P)

Environmental FirstSearch Site Detail Report

Target Property: NORRISTOWN PA 19403

JOB: 123456

WETLANDS

SEARCH ID: 23 **DIST/DIR:** 0.15 SW **ELEVATION:** **MAP ID:** 11

NAME: NATIONAL WETLANDS INVENTORY	REV: 2/27/02
ADDRESS: PA	ID1: NWI-PA-45892
	ID2:
CONTACT:	STATUS: R2UBH
	PHONE:

SITE INFORMATION

AREA:	838023.61
PERIMETER:	32708.07
WETC:	17
WETC_ID:	60
ATTRIBUTE:	R2UBH

FLOODPLAINS

SEARCH ID: 25 **DIST/DIR:** 0.18 SW **ELEVATION:** **MAP ID:** 12

NAME: FEMA FLOOD PLAIN	REV: 09/01/03
ADDRESS: PA	ID1: PAFL-25281
	ID2:
CONTACT:	STATUS: AE - 100 YEAR
	PHONE:

SITE INFORMATION

FLOOD HAZARD ZONE: AE-Zone AE: An area inundated by 1% chance flooding, for which BFEs have been determined.

AREA:	3.21149e-005
PERIMETER:	0.0841041
RECORD ID:	3624
POLYGON ID:	3573
COMMUNITY:	0709
FIRM PANEL:	42091CO239E
QUAD ID:	40075-B4
FLOODWAY TYPE:	FLOODWAY
COBRA ID:	COBRA_OUT-OUTSIDE COASTAL BARRIER RESOURCES SYSTEM AREA
IN/OUT DETERMINATION:	IN
POLY SHADE SYMBOL:	25
TYPE OF PANEL:	CWPP-COUNTYWIDE-PANEL PRINTED
STATE:	42
COUNTY:	091
COMMUNITY/COUNTY ID:	091C
PANEL NUMBER AND SUFFIX:	O239E
INDEX NUMBER TO QUAD:	B4

**Environmental FirstSearch
Site Detail Report**

Target Property: NORRISTOWN PA 19403

JOB: 123456

FLOODPLAINS

SEARCH ID: 42 **DIST/DIR:** 0.23 SW **ELEVATION:** **MAP ID:** 13

NAME: FEMA FLOOD PLAIN
ADDRESS: PA

REV: 09/01/03
ID1: PAFL-25741
ID2:
STATUS: X500 - 500 YEAR
PHONE:

CONTACT:

SITE INFORMATION

FLOOD HAZARD ZONE: X500-Zone X (0.2% Annual Chance): An area inundated by 0.2% annual chance flooding; an area inundated by 1% annual chance flooding with average depths of less than 1 foot or with drainage areas less than 1 square mile; or an area protected by levees from 1% annual chance flooding.

AREA: 1.55891e-006
PERIMETER: 0.0250817
RECORD ID: 4240
POLYGON ID: 4153
COMMUNITY: 0703
FIRM PANEL: 42091C0327E
QUAD ID: 40075-A4
FLOODWAY TYPE:
COBRA ID: COBRA_OUT-OUTSIDE COASTAL BARRIER RESOURCES SYSTEM AREA
IN/OUT DETERMINATION: OUT
POLY SHADE SYMBOL: 11
TYPE OF PANEL: CWPP-COUNTYWIDE-PANEL PRINTED
STATE: 42
COUNTY: 091
COMMUNITY/COUNTY ID: 091C
PANEL NUMBER AND SUFFIX: 0327E
INDEX NUMBER TO QUAD: A4

**Environmental FirstSearch
Site Detail Report**

Target Property: NORRISTOWN PA 19403

JOB: 123456

FLOODPLAINS

SEARCH ID: 28 **DIST/DIR:** 0.24 NW **ELEVATION:** **MAP ID:** 15

NAME: FEMA FLOOD PLAIN
ADDRESS: PA

REV: 09/01/03
ID1: PAFL-25285
ID2:
STATUS: AE - 100 YEAR
PHONE:

CONTACT:

SITE INFORMATION

FLOOD HAZARD ZONE: AE-Zone AE: An area inundated by 1% chance flooding, for which BFEs have been determined.

AREA: 5.77272e-005
PERIMETER: 0.0902653
RECORD ID: 3631
POLYGON ID: 3572
COMMUNITY: 0709
FIRM PANEL: 42091CO239E
QUAD ID: 40075-B4
FLOODWAY TYPE:
COBRA ID: COBRA_OUT-OUTSIDE COASTAL BARRIER RESOURCES SYSTEM AREA
IN/OUT DETERMINATION: IN
POLY SHADE SYMBOL: 4
TYPE OF PANEL: CWPP-COUNTYWIDE-PANEL PRINTED
STATE: 42
COUNTY: 091
COMMUNITY/COUNTY ID: 091C
PANEL NUMBER AND SUFFIX: O239E
INDEX NUMBER TO QUAD: B4

Environmental FirstSearch Site Detail Report

Target Property: NORRISTOWN PA 19403

JOB: 123456

FLOODPLAINS

SEARCH ID: 43 **DIST/DIR:** 0.24 SW **ELEVATION:** **MAP ID:** 14

NAME: FEMA FLOOD PLAIN	REV: 09/01/03
ADDRESS: PA	ID1: PAFL-25742
	ID2:
CONTACT:	STATUS: AE - 100 YEAR
	PHONE:

SITE INFORMATION

FLOOD HAZARD ZONE: AE-Zone AE: An area inundated by 1% chance flooding, for which BFEs have been determined.

AREA:	2.96302e-006
PERIMETER:	0.0255993
RECORD ID:	4242
POLYGON ID:	4152
COMMUNITY:	0703
FIRM PANEL:	42091C0327E
QUAD ID:	40075-A4
FLOODWAY TYPE:	
COBRA ID:	COBRA_OUT-OUTSIDE COASTAL BARRIER RESOURCES SYSTEM AREA
IN/OUT DETERMINATION:	IN
POLY SHADE SYMBOL:	4
TYPE OF PANEL:	CWPP-COUNTYWIDE-PANEL PRINTED
STATE:	42
COUNTY:	091
COMMUNITY/COUNTY ID:	091C
PANEL NUMBER AND SUFFIX:	0327E
INDEX NUMBER TO QUAD:	A4

**Environmental FirstSearch
Site Detail Report**

Target Property:

NORRISTOWN PA 19403

JOB: 123456

FEDWELLS

SEARCH ID: 48 **DIST/DIR:** 0.25 SE **ELEVATION:** **MAP ID:** 19

NAME: MG 1363	REV: 2/21/08
ADDRESS: PA	ID1: FW-PA-30280
MONTGOMERY PA	ID2: 400728075262001
CONTACT:	STATUS: USGS GROUNDWATER INV
	PHONE:

SITE INFORMATION

AGENCY:	US GEOLOGICAL SURVEY
SITE ID:	400728075262001
SITE NAME:	MG 1363
SITE TYPE :	GROUND-WATER OTHER THAN SPRING
COUNTY :	MONTGOMERY
COUNTRY :	US
LAND NET LOCATION DESC:	
LOCATION MAP:	VALLEY FORGE
LOCATION MAP SCALE:	24000
GAGE/LAND SURFACE ALTITUDE:	200
METHOD ALTITUDE DETERMINED:	M
ALTITUDE ACCURACY:	5
ALTITUDE DATUM:	NGVD29
HYDROLOGIC UNIT :	SCHUYLKILL
TOPOGRAPHIC SETTING :	HILLSIDE (SLOPE)
DATE OF FIRST CONSTRUCTION:	/54/1954
DATE SITE ESTABLISHED:	//
MEAN GREENWICH TIME OFFSET:	EST
LOCAL STANDARD TIME FLAG:	Y
TYPE OF GROUNDWATER SITE:	W
PRIMARY AQUIFER :	231SCKN
AQUIFER TYPE :	
WELL_DEPTH VA:	
HOLE DEPTH:	
DEPTH DATA SOURCE:	
PROJECT NUMBER:	444223200

**Environmental FirstSearch
Site Detail Report**

Target Property: NORRISTOWN PA 19403

JOB: 123456

PWS

SEARCH ID: 21 **DIST/DIR:** 0.25 SE **ELEVATION:** **MAP ID:** 18

NAME: SUPULSKI, LOUISE **REV:** 08/010/99
ADDRESS: LOWER PROVIDENCE TWP PA **ID1:** 43869
 ID2: MG 1363
CONTACT: **STATUS:**
 PHONE:

WELL INFORMATION

SOURCE OF RECORD: USGS - GWSI
QUAD NAME: VALLEY FORGE
FORMATION NAME: STOCKTON FORMATION
DRILLER: MILLER PUMP SERVICE INC
DATE DRILLED: 1/1/1954
USE OF SITE: WITHDRAWAL
WELL DEPTH:
DISCHARGE:
STATIC LEVEL:
TOP OF CASING: 0
BOTTOM OF CASING:
DIAMETER: 6
WATER USE: DOMESTIC
REMARK:

WATER QUALITY INFORMATION

**Environmental FirstSearch
Site Detail Report**

Target Property: NORRISTOWN PA 19403

JOB: 123456

FLOODPLAINS

SEARCH ID: 41 **DIST/DIR:** 0.25 SW **ELEVATION:** **MAP ID:** 17

NAME: FEMA FLOOD PLAIN
ADDRESS: PA

REV: 09/01/03
ID1: PAFL-25740
ID2:
STATUS: AE - 100 YEAR
PHONE:

CONTACT:

SITE INFORMATION

FLOOD HAZARD ZONE: AE-Zone AE: An area inundated by 1% chance flooding, for which BFEs have been determined.

AREA: 5.76839e-005
PERIMETER: 0.145246
RECORD ID: 4239
POLYGON ID: 4151
COMMUNITY: 0703
FIRM PANEL: 42091C0327E
QUAD ID: 40075-A4
FLOODWAY TYPE: FLOODWAY
COBRA ID: COBRA_OUT-OUTSIDE COASTAL BARRIER RESOURCES SYSTEM AREA
IN/OUT DETERMINATION: IN
POLY SHADE SYMBOL: 25
TYPE OF PANEL: CWPP-COUNTYWIDE-PANEL PRINTED
STATE: 42
COUNTY: 091
COMMUNITY/COUNTY ID: 091C
PANEL NUMBER AND SUFFIX: 0327E
INDEX NUMBER TO QUAD: A4

Environmental FirstSearch Site Detail Report

Target Property:

NORRISTOWN PA 19403

JOB: 123456

WETLANDS

SEARCH ID: 24 **DIST/DIR:** 0.25 SW **ELEVATION:** **MAP ID:** 16

NAME: NATIONAL WETLANDS INVENTORY	REV: 2/27/02
ADDRESS: PA	ID1: NWI-PA-120718
	ID2:
CONTACT:	STATUS: R2UBH
	PHONE:

SITE INFORMATION

AREA:	1643225.95
PERIMETER:	27681.18
WETC:	4
WETC_ID:	201
ATTRIBUTE:	R2UBH

FLOODPLAINS

SEARCH ID: 39 **DIST/DIR:** 0.26 SW **ELEVATION:** **MAP ID:** 20

NAME: FEMA FLOOD PLAIN	REV: 09/01/03
ADDRESS: PA	ID1: PAFL-25738
	ID2:
CONTACT:	STATUS: AE - 100 YEAR
	PHONE:

SITE INFORMATION

FLOOD HAZARD ZONE: AE-Zone AE: An area inundated by 1% chance flooding, for which BFEs have been determined.

AREA:	2.92056e-005
PERIMETER:	0.0519678
RECORD ID:	4237
POLYGON ID:	4145
COMMUNITY:	0709
FIRM PANEL:	42091C0327E
QUAD ID:	40075-A4
FLOODWAY TYPE:	FLOODWAY
COBRA ID:	COBRA_OUT-OUTSIDE COASTAL BARRIER RESOURCES SYSTEM AREA
IN/OUT DETERMINATION:	IN
POLY SHADE SYMBOL:	25
TYPE OF PANEL:	CWPP-COUNTYWIDE-PANEL PRINTED
STATE:	42
COUNTY:	091
COMMUNITY/COUNTY ID:	091C
PANEL NUMBER AND SUFFIX:	0327E
INDEX NUMBER TO QUAD:	A4

**Environmental FirstSearch
Site Detail Report**

Target Property: NORRISTOWN PA 19403

JOB: 123456

PWS

SEARCH ID: 1 **DIST/DIR:** 0.27 N- **ELEVATION:** **MAP ID:** 21

NAME: AUDUBON WA CO **REV:** 08/010/99
ADDRESS: LOWER PROVIDENCE TWP PA **ID1:** 167940
 ID2: X 1975
CONTACT: **STATUS:**
 PHONE:

WELL INFORMATION

SOURCE OF RECORD: PAGES WWI PAPER
QUAD NAME: COLLEGEVILLE
FORMATION NAME: STOCKTON FORMATION
DRILLER: MILLER PUMP SERVICE INC
DATE DRILLED:
USE OF SITE: WITHDRAWAL
WELL DEPTH: 470
DISCHARGE: 150
STATIC LEVEL: 20
TOP OF CASING: 0
BOTTOM OF CASING: 41
DIAMETER: 6
WATER USE: PUBLIC SUPPLY
REMARK:

WATER QUALITY INFORMATION

**Environmental FirstSearch
Site Detail Report**

Target Property: NORRISTOWN PA 19403

JOB: 123456

FLOODPLAINS

SEARCH ID: 32 **DIST/DIR:** 0.28 NE **ELEVATION:** **MAP ID:** 23

NAME: FEMA FLOOD PLAIN	REV: 09/01/03
ADDRESS: PA	ID1: PAFL-25543
	ID2:
CONTACT:	STATUS: X500 - 500 YEAR
	PHONE:

SITE INFORMATION

FLOOD HAZARD ZONE: X500-Zone X (0.2% Annual Chance): An area inundated by 0.2% annual chance flooding; an area inundated by 1% annual chance flooding with average depths of less than 1 foot or with drainage areas less than 1 square mile; or an area protected by levees from 1% annual chance flooding.

AREA:	7.6708e-007
PERIMETER:	0.00869138
RECORD ID:	3963
POLYGON ID:	3953
COMMUNITY:	0703
FIRM PANEL:	42091CO239E
QUAD ID:	40075-B4
FLOODWAY TYPE:	
COBRA ID:	COBRA_OUT-OUTSIDE COASTAL BARRIER RESOURCES SYSTEM AREA
IN/OUT DETERMINATION:	OUT
POLY SHADE SYMBOL:	11
TYPE OF PANEL:	CWPP-COUNTYWIDE-PANEL PRINTED
STATE:	42
COUNTY:	091
COMMUNITY/COUNTY ID:	091C
PANEL NUMBER AND SUFFIX:	O239E
INDEX NUMBER TO QUAD:	B4

**Environmental FirstSearch
Site Detail Report**

Target Property: NORRISTOWN PA 19403

JOB: 123456

PWS

SEARCH ID: 14 **DIST/DIR:** 0.28 NE **ELEVATION:** **MAP ID:** 24

NAME: REFINING and MARKETING **REV:** 08/010/99
ADDRESS: LOWER PROVIDENCE TWP PA **ID1:** 167855
 ID2: 4762N
CONTACT: **STATUS:**
 PHONE:

WELL INFORMATION

SOURCE OF RECORD: PAGES WWI PAPER
QUAD NAME: COLLEGEVILLE
FORMATION NAME: STOCKTON FORMATION
DRILLER: HANDEX OF NEW JERSEY INC
DATE DRILLED: 1/1/1992
USE OF SITE: MINE
WELL DEPTH: 100
DISCHARGE:
STATIC LEVEL: 60
TOP OF CASING: 0
BOTTOM OF CASING: 20
DIAMETER: 4
WATER USE:
REMARK:

WATER QUALITY INFORMATION

**Environmental FirstSearch
Site Detail Report**

Target Property: NORRISTOWN PA 19403

JOB: 123456

FLOODPLAINS

SEARCH ID: 35 **DIST/DIR:** 0.29 NE **ELEVATION:** **MAP ID:** 25

NAME: FEMA FLOOD PLAIN
ADDRESS: PA

REV: 09/01/03
ID1: PAFL-25558
ID2:
STATUS: X500 - 500 YEAR
PHONE:

CONTACT:

SITE INFORMATION

FLOOD HAZARD ZONE: X500-Zone X (0.2% Annual Chance): An area inundated by 0.2% annual chance flooding; an area inundated by 1% annual chance flooding with average depths of less than 1 foot or with drainage areas less than 1 square mile; or an area protected by levees from 1% annual chance flooding.

AREA: 3.3607e-007
PERIMETER: 0.00385337
RECORD ID: 3983
POLYGON ID: 3977
COMMUNITY: 0703
FIRM PANEL: 42091CO239E
QUAD ID: 40075-B4
FLOODWAY TYPE:
COBRA ID: COBRA_OUT-OUTSIDE COASTAL BARRIER RESOURCES SYSTEM AREA
IN/OUT DETERMINATION: OUT
POLY SHADE SYMBOL: 11
TYPE OF PANEL: CWPP-COUNTYWIDE-PANEL PRINTED
STATE: 42
COUNTY: 091
COMMUNITY/COUNTY ID: 091C
PANEL NUMBER AND SUFFIX: O239E
INDEX NUMBER TO QUAD: B4

**Environmental FirstSearch
Site Detail Report**

Target Property: NORRISTOWN PA 19403

JOB: 123456

PWS

SEARCH ID: 13 **DIST/DIR:** 0.29 NE **ELEVATION:** **MAP ID:** 27

NAME:	REFINING and MARKETING	REV:	08/010/99
ADDRESS:	LOWER PROVIDENCE TWP PA	ID1:	167856
		ID2:	4763N
CONTACT:		STATUS:	
		PHONE:	

WELL INFORMATION

SOURCE OF RECORD:	PAGS WWI PAPER
QUAD NAME:	COLLEGEVILLE
FORMATION NAME:	STOCKTON FORMATION
DRILLER:	HANDEX OF NEW JERSEY INC
DATE DRILLED:	1/1/1992
USE OF SITE:	MINE
WELL DEPTH:	100
DISCHARGE:	
STATIC LEVEL:	60
TOP OF CASING:	0
BOTTOM OF CASING:	20
DIAMETER:	4
WATER USE:	
REMARK:	

WATER QUALITY INFORMATION

**Environmental FirstSearch
Site Detail Report**

Target Property: NORRISTOWN PA 19403

JOB: 123456

PWS

SEARCH ID: 6	DIST/DIR: 0.29 NE	ELEVATION:	MAP ID: 26
---------------------	--------------------------	-------------------	-------------------

NAME: NEILSON DON	REV: 08/010/99
ADDRESS: LOWER PROVIDENCE TWP PA	ID1: 167938
	ID2: X 1973
CONTACT:	STATUS:
	PHONE:

WELL INFORMATION

SOURCE OF RECORD:	PAGS WWI PAPER
QUAD NAME:	COLLEGEVILLE
FORMATION NAME:	STOCKTON FORMATION
DRILLER:	MILLER PUMP SERVICE INC
DATE DRILLED:	
USE OF SITE:	WITHDRAWAL
WELL DEPTH:	218
DISCHARGE:	30
STATIC LEVEL:	100
TOP OF CASING:	0
BOTTOM OF CASING:	60
DIAMETER:	6
WATER USE:	DOMESTIC
REMARK:	

WATER QUALITY INFORMATION

**Environmental FirstSearch
Site Detail Report**

Target Property: NORRISTOWN PA 19403

JOB: 123456

PWS

SEARCH ID: 7 **DIST/DIR:** 0.29 SE **ELEVATION:** **MAP ID:** 28

NAME: PARAVATI, FRANK **REV:** 08/010/99
ADDRESS: LOWER PROVIDENCE TWP PA **ID1:** 43870
 ID2: MG 1362
CONTACT: **STATUS:**
 PHONE:

WELL INFORMATION

SOURCE OF RECORD: USGS - GWSI
QUAD NAME: VALLEY FORGE
FORMATION NAME: STOCKTON FORMATION
DRILLER: UNKNOWN
DATE DRILLED:
USE OF SITE: WITHDRAWAL
WELL DEPTH: 100
DISCHARGE:
STATIC LEVEL:
TOP OF CASING: 0
BOTTOM OF CASING:
DIAMETER: 6
WATER USE: DOMESTIC
REMARK:

WATER QUALITY INFORMATION

**Environmental FirstSearch
Site Detail Report**

Target Property: NORRISTOWN PA 19403

JOB: 123456

PWS

SEARCH ID: 11 **DIST/DIR:** 0.30 NE **ELEVATION:** **MAP ID:** 29

NAME: REFINING and MARKETING **REV:** 08/010/99
ADDRESS: LOWER PROVIDENCE TWP PA **ID1:** 167858
 ID2: 4765N
CONTACT: **STATUS:**
 PHONE:

WELL INFORMATION

SOURCE OF RECORD: PAGES WWI PAPER
QUAD NAME: COLLEGEVILLE
FORMATION NAME: STOCKTON FORMATION
DRILLER: HANDEX OF NEW JERSEY INC
DATE DRILLED: 1/1/1992
USE OF SITE: MINE
WELL DEPTH: 100
DISCHARGE:
STATIC LEVEL: 60
TOP OF CASING: 0
BOTTOM OF CASING: 20
DIAMETER: 4
WATER USE:
REMARK:

WATER QUALITY INFORMATION

**Environmental FirstSearch
Site Detail Report**

Target Property: NORRISTOWN PA 19403

JOB: 123456

PWS

SEARCH ID: 12 **DIST/DIR:** 0.30 NE **ELEVATION:** **MAP ID:** 31

NAME: REFINING and MARKETING **REV:** 08/010/99
ADDRESS: LOWER PROVIDENCE TWP PA **ID1:** 167857
 ID2: 4764N
CONTACT: **STATUS:**
 PHONE:

WELL INFORMATION

SOURCE OF RECORD: PAGES WWI PAPER
QUAD NAME: COLLEGEVILLE
FORMATION NAME: STOCKTON FORMATION
DRILLER: HANDEX OF NEW JERSEY INC
DATE DRILLED: 1/1/1992
USE OF SITE: MINE
WELL DEPTH: 100
DISCHARGE:
STATIC LEVEL: 60
TOP OF CASING: 0
BOTTOM OF CASING: 20
DIAMETER: 4
WATER USE:
REMARK:

WATER QUALITY INFORMATION

**Environmental FirstSearch
Site Detail Report**

Target Property: NORRISTOWN PA 19403

JOB: 123456

FEDWELLS

SEARCH ID: 47 **DIST/DIR:** 0.30 SE **ELEVATION:** **MAP ID:** 30

NAME: MG 1362	REV: 2/21/08
ADDRESS: PA	ID1: FW-PA-30278
MONTGOMERY PA	ID2: 400729075261301
CONTACT:	STATUS: USGS GROUNDWATER INV
	PHONE:

SITE INFORMATION

AGENCY:	US GEOLOGICAL SURVEY
SITE ID:	400729075261301
SITE NAME:	MG 1362
SITE TYPE :	GROUND-WATER OTHER THAN SPRING
COUNTY :	MONTGOMERY
COUNTRY :	US
LAND NET LOCATION DESC:	
LOCATION MAP:	VALLEY FORGE
LOCATION MAP SCALE:	24000
GAGE/LAND SURFACE ALTITUDE:	203
METHOD ALTITUDE DETERMINED:	M
ALTITUDE ACCURACY:	5
ALTITUDE DATUM:	NGVD29
HYDROLOGIC UNIT :	SCHUYLKILL
TOPOGRAPHIC SETTING :	HILLSIDE (SLOPE)
DATE OF FIRST CONSTRUCTION:	//
DATE SITE ESTABLISHED:	//
MEAN GREENWICH TIME OFFSET:	EST
LOCAL STANDARD TIME FLAG:	Y
TYPE OF GROUNDWATER SITE:	W
PRIMARY AQUIFER :	231SCKN
AQUIFER TYPE :	
WELL_DEPTH VA:	100
HOLE DEPTH:	
DEPTH DATA SOURCE:	O
PROJECT NUMBER:	444223200

**Environmental FirstSearch
Site Detail Report**

Target Property: NORRISTOWN PA 19403

JOB: 123456

PWS

SEARCH ID: 10 **DIST/DIR:** 0.31 NE **ELEVATION:** **MAP ID:** 32

NAME: REFINING and MARKETING **REV:** 08/010/99
ADDRESS: LOWER PROVIDENCE TWP PA **ID1:** 167859
 ID2: 4766N
CONTACT: **STATUS:**
 PHONE:

WELL INFORMATION

SOURCE OF RECORD: PAGES WWI PAPER
QUAD NAME: COLLEGEVILLE
FORMATION NAME: STOCKTON FORMATION
DRILLER: HANDEX OF NEW JERSEY INC
DATE DRILLED: 1/1/1992
USE OF SITE: MINE
WELL DEPTH: 100
DISCHARGE:
STATIC LEVEL: 60
TOP OF CASING: 0
BOTTOM OF CASING: 20
DIAMETER: 4
WATER USE:
REMARK:

WATER QUALITY INFORMATION

**Environmental FirstSearch
Site Detail Report**

Target Property: NORRISTOWN PA 19403

JOB: 123456

FLOODPLAINS

SEARCH ID: 36 **DIST/DIR:** 0.33 NE **ELEVATION:** **MAP ID:** 35

NAME: FEMA FLOOD PLAIN
ADDRESS: PA

REV: 09/01/03
ID1: PAFL-25561
ID2:
STATUS: X500 - 500 YEAR
PHONE:

CONTACT:

SITE INFORMATION

FLOOD HAZARD ZONE: X500-Zone X (0.2% Annual Chance): An area inundated by 0.2% annual chance flooding; an area inundated by 1% annual chance flooding with average depths of less than 1 foot or with drainage areas less than 1 square mile; or an area protected by levees from 1% annual chance flooding.

AREA: 1.51302e-007
PERIMETER: 0.00260216
RECORD ID: 3987
POLYGON ID: 3986
COMMUNITY: 0703
FIRM PANEL: 42091C0243E
QUAD ID: 40075-B4
FLOODWAY TYPE:
COBRA ID: COBRA_OUT-OUTSIDE COASTAL BARRIER RESOURCES SYSTEM AREA
IN/OUT DETERMINATION: OUT
POLY SHADE SYMBOL: 11
TYPE OF PANEL: CWPP-COUNTYWIDE-PANEL PRINTED
STATE: 42
COUNTY: 091
COMMUNITY/COUNTY ID: 091C
PANEL NUMBER AND SUFFIX: 0243E
INDEX NUMBER TO QUAD: B4

**Environmental FirstSearch
Site Detail Report**

Target Property: NORRISTOWN PA 19403

JOB: 123456

FLOODPLAINS

SEARCH ID: 34 **DIST/DIR:** 0.33 NE **ELEVATION:** **MAP ID:** 33

NAME: FEMA FLOOD PLAIN
ADDRESS: PA

REV: 09/01/03
ID1: PAFL-25557
ID2:
STATUS: AE - 100 YEAR
PHONE:

CONTACT:

SITE INFORMATION

FLOOD HAZARD ZONE: AE-Zone AE: An area inundated by 1% chance flooding, for which BFEs have been determined.

AREA: 4.76458e-007
PERIMETER: 0.0028353
RECORD ID: 3982
POLYGON ID: 3976
COMMUNITY: 0703
FIRM PANEL: 42091C0243E
QUAD ID: 40075-B4
FLOODWAY TYPE:
COBRA ID: COBRA_OUT-OUTSIDE COASTAL BARRIER RESOURCES SYSTEM AREA
IN/OUT DETERMINATION: IN
POLY SHADE SYMBOL: 4
TYPE OF PANEL: CWPP-COUNTYWIDE-PANEL PRINTED
STATE: 42
COUNTY: 091
COMMUNITY/COUNTY ID: 091C
PANEL NUMBER AND SUFFIX: 0243E
INDEX NUMBER TO QUAD: B4

**Environmental FirstSearch
Site Detail Report**

Target Property: NORRISTOWN PA 19403

JOB: 123456

PWS

SEARCH ID: 9 **DIST/DIR:** 0.33 NE **ELEVATION:** **MAP ID:** 34

NAME:	REFINING and MARKETING	REV:	08/010/99
ADDRESS:	LOWER PROVIDENCE TWP PA	ID1:	167860
		ID2:	4767N
CONTACT:		STATUS:	
		PHONE:	

WELL INFORMATION

SOURCE OF RECORD:	PAGS WWI PAPER
QUAD NAME:	COLLEGEVILLE
FORMATION NAME:	STOCKTON FORMATION
DRILLER:	HANDEX OF NEW JERSEY INC
DATE DRILLED:	1/1/1992
USE OF SITE:	MINE
WELL DEPTH:	100
DISCHARGE:	
STATIC LEVEL:	60
TOP OF CASING:	0
BOTTOM OF CASING:	20
DIAMETER:	4
WATER USE:	
REMARK:	

WATER QUALITY INFORMATION

**Environmental FirstSearch
Site Detail Report**

Target Property: NORRISTOWN PA 19403

JOB: 123456

FLOODPLAINS

SEARCH ID: 33 **DIST/DIR:** 0.36 NE **ELEVATION:** **MAP ID:** 37

NAME: FEMA FLOOD PLAIN ADDRESS: PA CONTACT:	REV: 09/01/03 ID1: PAFL-25556 ID2: STATUS: X500 - 500 YEAR PHONE:
--	--

SITE INFORMATION

FLOOD HAZARD ZONE: X500-Zone X (0.2% Annual Chance): An area inundated by 0.2% annual chance flooding; an area inundated by 1% annual chance flooding with average depths of less than 1 foot or with drainage areas less than 1 square mile; or an area protected by levees from 1% annual chance flooding.

AREA:	4.26434e-008
PERIMETER:	0.000964726
RECORD ID:	3981
POLYGON ID:	3973
COMMUNITY:	0703
FIRM PANEL:	42091C0243E
QUAD ID:	40075-B4
FLOODWAY TYPE:	
COBRA ID:	COBRA_OUT-OUTSIDE COASTAL BARRIER RESOURCES SYSTEM AREA
IN/OUT DETERMINATION:	OUT
POLY SHADE SYMBOL:	11
TYPE OF PANEL:	CWPP-COUNTYWIDE-PANEL PRINTED
STATE:	42
COUNTY:	091
COMMUNITY/COUNTY ID:	091C
PANEL NUMBER AND SUFFIX:	0243E
INDEX NUMBER TO QUAD:	B4

**Environmental FirstSearch
Site Detail Report**

Target Property: NORRISTOWN PA 19403

JOB: 123456

FLOODPLAINS

SEARCH ID: 40 **DIST/DIR:** 0.36 SW **ELEVATION:** **MAP ID:** 36

NAME: FEMA FLOOD PLAIN
ADDRESS: PA

REV: 09/01/03
ID1: PAFL-25739
ID2:
STATUS: AE - 100 YEAR
PHONE:

CONTACT:

SITE INFORMATION

FLOOD HAZARD ZONE: AE-Zone AE: An area inundated by 1% chance flooding, for which BFEs have been determined.

AREA: 2.58471e-005
PERIMETER: 0.0353749
RECORD ID: 4238
POLYGON ID: 4150
COMMUNITY: 0709
FIRM PANEL: 42091C0327E
QUAD ID: 40075-A4
FLOODWAY TYPE:
COBRA ID: COBRA_OUT-OUTSIDE COASTAL BARRIER RESOURCES SYSTEM AREA
IN/OUT DETERMINATION: IN
POLY SHADE SYMBOL: 4
TYPE OF PANEL: CWPP-COUNTYWIDE-PANEL PRINTED
STATE: 42
COUNTY: 091
COMMUNITY/COUNTY ID: 091C
PANEL NUMBER AND SUFFIX: 0327E
INDEX NUMBER TO QUAD: A4

**Environmental FirstSearch
Site Detail Report**

Target Property: NORRISTOWN PA 19403

JOB: 123456

FLOODPLAINS

SEARCH ID: 31 **DIST/DIR:** 0.38 NE **ELEVATION:** **MAP ID:** 38

NAME: FEMA FLOOD PLAIN
ADDRESS: PA

REV: 09/01/03
ID1: PAFL-25525
ID2:
STATUS: A - 100 YEAR
PHONE:

CONTACT:

SITE INFORMATION

FLOOD HAZARD ZONE: A-Zone A: An area inundated by 1% chance flooding, for which no BFEs have been determined.

AREA: 1.17909e-005
PERIMETER: 0.0445086
RECORD ID: 3941
POLYGON ID: 3939
COMMUNITY: 0703
FIRM PANEL: 42091C0243E
QUAD ID: 40075-B4
FLOODWAY TYPE:
COBRA ID: COBRA_OUT-OUTSIDE COASTAL BARRIER RESOURCES SYSTEM AREA
IN/OUT DETERMINATION: IN
POLY SHADE SYMBOL: 3
TYPE OF PANEL: CWPP-COUNTYWIDE-PANEL PRINTED
STATE: 42
COUNTY: 091
COMMUNITY/COUNTY ID: 091C
PANEL NUMBER AND SUFFIX: 0243E
INDEX NUMBER TO QUAD: B4

**Environmental FirstSearch
Site Detail Report**

Target Property:

NORRISTOWN PA 19403

JOB: 123456

FEDWELLS

SEARCH ID: 50 **DIST/DIR:** 0.38 SW **ELEVATION:** **MAP ID:** 39

<p>NAME: MG 1372 ADDRESS: PA MONTGOMERY PA CONTACT:</p>	<p>REV: 2/21/08 ID1: FW-PA-30298 ID2: 400722075264001 STATUS: USGS GROUNDWATER INV PHONE:</p>
--	--

SITE INFORMATION

AGENCY:	US GEOLOGICAL SURVEY
SITE ID:	400722075264001
SITE NAME:	MG 1372
SITE TYPE :	GROUND-WATER OTHER THAN SPRING
COUNTY :	MONTGOMERY
COUNTRY :	US
LAND NET LOCATION DESC:	
LOCATION MAP:	VALLEY FORGE
LOCATION MAP SCALE:	24000
GAGE/LAND SURFACE ALTITUDE:	153
METHOD ALTITUDE DETERMINED:	M
ALTITUDE ACCURACY:	5
ALTITUDE DATUM:	NGVD29
HYDROLOGIC UNIT :	SCHUYLKILL
TOPOGRAPHIC SETTING :	HILLSIDE (SLOPE)
DATE OF FIRST CONSTRUCTION:	//
DATE SITE ESTABLISHED:	//
MEAN GREENWICH TIME OFFSET:	EST
LOCAL STANDARD TIME FLAG:	Y
TYPE OF GROUNDWATER SITE:	W
PRIMARY AQUIFER :	231SCKN
AQUIFER TYPE :	
WELL_DEPTH VA:	
HOLE DEPTH:	
DEPTH DATA SOURCE:	
PROJECT NUMBER:	444223200

**Environmental FirstSearch
Site Detail Report**

Target Property: NORRISTOWN PA 19403

JOB: 123456

FLOODPLAINS

SEARCH ID: 27 **DIST/DIR:** 0.39 NW **ELEVATION:** **MAP ID:** 40

NAME: FEMA FLOOD PLAIN
ADDRESS: PA

REV: 09/01/03
ID1: PAFL-25283
ID2:
STATUS: X500 - 500 YEAR
PHONE:

CONTACT:

SITE INFORMATION

FLOOD HAZARD ZONE: X500-Zone X (0.2% Annual Chance): An area inundated by 0.2% annual chance flooding; an area inundated by 1% annual chance flooding with average depths of less than 1 foot or with drainage areas less than 1 square mile; or an area protected by levees from 1% annual chance flooding.

AREA: 1.71435e-005
PERIMETER: 0.100677
RECORD ID: 3629
POLYGON ID: 3571
COMMUNITY: 0709
FIRM PANEL: 42091CO239E
QUAD ID: 40075-B4
FLOODWAY TYPE:
COBRA ID: COBRA_OUT-OUTSIDE COASTAL BARRIER RESOURCES SYSTEM AREA
IN/OUT DETERMINATION: OUT
POLY SHADE SYMBOL: 11
TYPE OF PANEL: CWPP-COUNTYWIDE-PANEL PRINTED
STATE: 42
COUNTY: 091
COMMUNITY/COUNTY ID: 091C
PANEL NUMBER AND SUFFIX: O239E
INDEX NUMBER TO QUAD: B4

**Environmental FirstSearch
Site Detail Report**

Target Property: NORRISTOWN PA 19403

JOB: 123456

PWS

SEARCH ID: 3	DIST/DIR: 0.39 SW	ELEVATION:	MAP ID: 41
---------------------	--------------------------	-------------------	-------------------

NAME: AUDUBON, JAMES	REV: 08/010/99
ADDRESS: LOWER PROVIDENCE TWP PA	ID1: 43864
	ID2: MG 1372
CONTACT:	STATUS:
	PHONE:

WELL INFORMATION

SOURCE OF RECORD:	USGS - GWSI
QUAD NAME:	VALLEY FORGE
FORMATION NAME:	STOCKTON FORMATION
DRILLER:	
DATE DRILLED:	
USE OF SITE:	WITHDRAWAL
WELL DEPTH:	
DISCHARGE:	
STATIC LEVEL:	
TOP OF CASING:	
BOTTOM OF CASING:	
DIAMETER:	
WATER USE:	DOMESTIC
REMARK:	

WATER QUALITY INFORMATION

**Environmental FirstSearch
Site Detail Report**

Target Property: NORRISTOWN PA 19403

JOB: 123456

HISTSITES

SEARCH ID: 44 **DIST/DIR:** 0.40 SE **ELEVATION:** **MAP ID:** 42

NAME: VALLEY FORGE NATIONAL HISTORICAL PARK
ADDRESS: VALLEY FORGE STATE PARK
NORRISTOWN PA

REV: 4/16/08
ID1: 66000657
ID2:
STATUS: DISTRICT
PHONE:

CONTACT:

SITE INFORMATION:

CERTIFICATION: LISTED IN THE NATIONAL REGISTER
DATE OF PRIMARY CERTIFICATION: 1966-10-15
SIZE OF PROPERTY IN ACRES: 25150

NUMBER OF CONTRIBUTING BUILDINGS: 000025
NUMBER OF CONTRIBUTING SITES: 000002
NUMBER OF CONTRIBUTING STRUCTURES: 000004
NUMBER OF CONTRIBUTING OBJECTS: 000000
NUMBER OF NON-CONTRIBUTING BUILDINGS: 000001
NUMBER OF NON-CONTRIBUTING SITES: 000000
NUMBER OF NON-CONTRIBUTING STRUCTURES: 000001
NUMBER OF NON-CONTRIBUTING OBJECTS: 000013

OWNER TYPE: FEDERAL

CURRENT FUNCTION: LANDSCAPE

HISTORIC FUNCTION: BATTLE SITE

LEVEL OF SIGNIFICANCE: NATIONAL

**Environmental FirstSearch
Site Detail Report**

Target Property: NORRISTOWN PA 19403

JOB: 123456

PWS

SEARCH ID: 17	DIST/DIR: 0.41 -E	ELEVATION:	MAP ID: 44
----------------------	--------------------------	-------------------	-------------------

NAME: SUN REFINING and MRKT	REV: 08/010/99
ADDRESS: LOWER PROVIDENCE TWP PA	ID1: 167879
	ID2: 7531N
CONTACT:	STATUS:
	PHONE:

WELL INFORMATION

SOURCE OF RECORD:	PAGS WWI PAPER
QUAD NAME:	COLLEGEVILLE
FORMATION NAME:	STOCKTON FORMATION
DRILLER:	HANDEX OF NEW JERSEY INC
DATE DRILLED:	1/1/1992
USE OF SITE:	MINE
WELL DEPTH:	100
DISCHARGE:	
STATIC LEVEL:	
TOP OF CASING:	0
BOTTOM OF CASING:	20
DIAMETER:	4
WATER USE:	
REMARK: ROCK TYPE: SILTSTONE	

WATER QUALITY INFORMATION

**Environmental FirstSearch
Site Detail Report**

Target Property: NORRISTOWN PA 19403

JOB: 123456

PWS

SEARCH ID: 20 **DIST/DIR:** 0.41 NE **ELEVATION:** **MAP ID:** 43

NAME: SUN REFINING and MRKT **REV:** 08/010/99
ADDRESS: LOWER PROVIDENCE TWP PA **ID1:** 167875
 ID2: 7160N
CONTACT: **STATUS:**
 PHONE:

WELL INFORMATION

SOURCE OF RECORD: PAPS WWI PAPER
QUAD NAME: COLLEGEVILLE
FORMATION NAME: STOCKTON FORMATION
DRILLER: HANDEX OF NEW JERSEY INC
DATE DRILLED: 1/1/1992
USE OF SITE: MINE
WELL DEPTH: 100
DISCHARGE:
STATIC LEVEL:
TOP OF CASING: 0
BOTTOM OF CASING: 20
DIAMETER: 4
WATER USE:
REMARK: ROCK TYPE: SILTSTONE

WATER QUALITY INFORMATION

**Environmental FirstSearch
Site Detail Report**

Target Property: NORRISTOWN PA 19403

JOB: 123456

PWS

SEARCH ID: 5	DIST/DIR: 0.41 SE	ELEVATION:	MAP ID: 45
---------------------	--------------------------	-------------------	-------------------

NAME: KIP DR W S	REV: 08/010/99
ADDRESS: LOWER PROVIDENCE TWP PA	ID1: 167908
	ID2: X 0921
CONTACT:	STATUS:
	PHONE:

WELL INFORMATION

SOURCE OF RECORD:	PAGS WWI PAPER
QUAD NAME:	VALLEY FORGE
FORMATION NAME:	STOCKTON FORMATION
DRILLER:	MILLER PUMP SERVICE INC
DATE DRILLED:	1/1/1972
USE OF SITE:	WITHDRAWAL
WELL DEPTH:	218
DISCHARGE:	5
STATIC LEVEL:	80
TOP OF CASING:	0
BOTTOM OF CASING:	40
DIAMETER:	6
WATER USE:	DOMESTIC
REMARK:	

WATER QUALITY INFORMATION

**Environmental FirstSearch
Site Detail Report**

Target Property: NORRISTOWN PA 19403

JOB: 123456

FLOODPLAINS

SEARCH ID: 38 **DIST/DIR:** 0.42 SW **ELEVATION:** **MAP ID:** 46

NAME: FEMA FLOOD PLAIN
ADDRESS: PA

REV: 09/01/03
ID1: PAFL-25737
ID2:
STATUS: X500 - 500 YEAR
PHONE:

CONTACT:

SITE INFORMATION

FLOOD HAZARD ZONE: X500-Zone X (0.2% Annual Chance): An area inundated by 0.2% annual chance flooding; an area inundated by 1% annual chance flooding with average depths of less than 1 foot or with drainage areas less than 1 square mile; or an area protected by levees from 1% annual chance flooding.

AREA: 1.32288e-005
PERIMETER: 0.0363422
RECORD ID: 4236
POLYGON ID: 4147
COMMUNITY: 0709
FIRM PANEL: 42091C0327E
QUAD ID: 40075-A4
FLOODWAY TYPE:
COBRA ID: COBRA_OUT-OUTSIDE COASTAL BARRIER RESOURCES SYSTEM AREA
IN/OUT DETERMINATION: OUT
POLY SHADE SYMBOL: 11
TYPE OF PANEL: CWPP-COUNTYWIDE-PANEL PRINTED
STATE: 42
COUNTY: 091
COMMUNITY/COUNTY ID: 091C
PANEL NUMBER AND SUFFIX: 0327E
INDEX NUMBER TO QUAD: A4

**Environmental FirstSearch
Site Detail Report**

Target Property: NORRISTOWN PA 19403

JOB: 123456

PWS

SEARCH ID: 18 **DIST/DIR:** 0.43 -E **ELEVATION:** **MAP ID:** 49

NAME: SUN REFINING and MRKT **REV:** 08/010/99
ADDRESS: LOWER PROVIDENCE TWP PA **ID1:** 167873
 ID2: 7157N
CONTACT: **STATUS:**
 PHONE:

WELL INFORMATION

SOURCE OF RECORD: PAPS WWI PAPER
QUAD NAME: COLLEGEVILLE
FORMATION NAME: STOCKTON FORMATION
DRILLER: HANDEX OF NEW JERSEY INC
DATE DRILLED: 1/1/1992
USE OF SITE: MINE
WELL DEPTH: 100
DISCHARGE:
STATIC LEVEL:
TOP OF CASING: 0
BOTTOM OF CASING: 20
DIAMETER: 4
WATER USE:
REMARK: ROCK TYPE: SILTSTONE

WATER QUALITY INFORMATION

**Environmental FirstSearch
Site Detail Report**

Target Property: NORRISTOWN PA 19403

JOB: 123456

FLOODPLAINS

SEARCH ID: 30 **DIST/DIR:** 0.43 NE **ELEVATION:** **MAP ID:** 47

NAME: FEMA FLOOD PLAIN
ADDRESS: PA

REV: 09/01/03
ID1: PAFL-25470
ID2:
STATUS: X500 - 500 YEAR
PHONE:

CONTACT:

SITE INFORMATION

FLOOD HAZARD ZONE: X500-Zone X (0.2% Annual Chance): An area inundated by 0.2% annual chance flooding; an area inundated by 1% annual chance flooding with average depths of less than 1 foot or with drainage areas less than 1 square mile; or an area protected by levees from 1% annual chance flooding.

AREA: 1.84743e-006
PERIMETER: 0.0226285
RECORD ID: 3875
POLYGON ID: 3865
COMMUNITY: 0703
FIRM PANEL: 42091CO239E
QUAD ID: 40075-B4
FLOODWAY TYPE:
COBRA ID: COBRA_OUT-OUTSIDE COASTAL BARRIER RESOURCES SYSTEM AREA
IN/OUT DETERMINATION: OUT
POLY SHADE SYMBOL: 11
TYPE OF PANEL: CWPP-COUNTYWIDE-PANEL PRINTED
STATE: 42
COUNTY: 091
COMMUNITY/COUNTY ID: 091C
PANEL NUMBER AND SUFFIX: O239E
INDEX NUMBER TO QUAD: B4

**Environmental FirstSearch
Site Detail Report**

Target Property: NORRISTOWN PA 19403

JOB: 123456

PWS

SEARCH ID: 19 **DIST/DIR:** 0.43 NE **ELEVATION:** **MAP ID:** 48

NAME: SUN REFINING and MRKT	REV: 08/010/99
ADDRESS: LOWER PROVIDENCE TWP PA	ID1: 167874
	ID2: 7159N
CONTACT:	STATUS:
	PHONE:

WELL INFORMATION

SOURCE OF RECORD:	PAGS WWI PAPER
QUAD NAME:	COLLEGEVILLE
FORMATION NAME:	STOCKTON FORMATION
DRILLER:	HANDEX OF NEW JERSEY INC
DATE DRILLED:	1/1/1992
USE OF SITE:	MINE
WELL DEPTH:	100
DISCHARGE:	
STATIC LEVEL:	
TOP OF CASING:	0
BOTTOM OF CASING:	20
DIAMETER:	4
WATER USE:	
REMARK: ROCK TYPE: SILTSTONE	

WATER QUALITY INFORMATION

***Environmental FirstSearch
Site Detail Report***

Target Property: NORRISTOWN PA 19403

JOB: 123456

LANDUSE

SEARCH ID: 45	DIST/DIR: 0.43 SW	ELEVATION:	MAP ID: 50
----------------------	--------------------------	-------------------	-------------------

NAME: NATIONAL HISTORIC PARK NPS VALLEY FORGE NATIONAL H	REV: 1/27/05
ADDRESS: PA	ID1: 29400
	ID2:
CONTACT:	STATUS: FED LANDS
	PHONE:

FEDERAL LAND INFORMATION

NAME:	VALLEY FORGE NATIONAL HISTORICAL PARK
FEATURE:	NATIONAL HISTORIC PARK NPS
ADMINISTERING AGENCY:	NPS
STATE FIPS:	42
AREA:	0.002
PERIMETER:	0.208

**Environmental FirstSearch
Site Detail Report**

Target Property:

NORRISTOWN PA 19403

JOB: 123456

FEDWELLS

SEARCH ID: 49 **DIST/DIR:** 0.44 SE **ELEVATION:** **MAP ID:** 51

NAME: MG 1364	REV: 2/21/08
ADDRESS: PA	ID1: FW-PA-30299
MONTGOMERY PA	ID2: 400722075260901
CONTACT:	STATUS: USGS GROUNDWATER INV
	PHONE:

SITE INFORMATION

AGENCY:	US GEOLOGICAL SURVEY
SITE ID:	400722075260901
SITE NAME:	MG 1364
SITE TYPE :	GROUND-WATER OTHER THAN SPRING
COUNTY :	MONTGOMERY
COUNTRY :	US
LAND NET LOCATION DESC:	
LOCATION MAP:	VALLEY FORGE
LOCATION MAP SCALE:	24000
GAGE/LAND SURFACE ALTITUDE:	189
METHOD ALTITUDE DETERMINED:	M
ALTITUDE ACCURACY:	5
ALTITUDE DATUM:	NGVD29
HYDROLOGIC UNIT :	SCHUYLKILL
TOPOGRAPHIC SETTING :	HILLSIDE (SLOPE)
DATE OF FIRST CONSTRUCTION:	/92/1992
DATE SITE ESTABLISHED:	//
MEAN GREENWICH TIME OFFSET:	EST
LOCAL STANDARD TIME FLAG:	Y
TYPE OF GROUNDWATER SITE:	W
PRIMARY AQUIFER :	231SCKN
AQUIFER TYPE :	
WELL_DEPTH VA:	
HOLE DEPTH:	
DEPTH DATA SOURCE:	
PROJECT NUMBER:	444223200

**Environmental FirstSearch
Site Detail Report**

Target Property: NORRISTOWN PA 19403

JOB: 123456

PWS

SEARCH ID: 15 **DIST/DIR:** 0.44 SE **ELEVATION:** **MAP ID:** 52

NAME: ROSEN, WILLIAM **REV:** 08/010/99
ADDRESS: LOWER PROVIDENCE TWP PA **ID1:** 43863
 ID2: MG 1364
CONTACT: **STATUS:**
 PHONE:

WELL INFORMATION

SOURCE OF RECORD: USGS - GWSI
QUAD NAME: VALLEY FORGE
FORMATION NAME: STOCKTON FORMATION
DRILLER: UNKNOWN
DATE DRILLED: 1/1/1992
USE OF SITE: WITHDRAWAL
WELL DEPTH:
DISCHARGE:
STATIC LEVEL:
TOP OF CASING: 0
BOTTOM OF CASING:
DIAMETER: 6
WATER USE: DOMESTIC
REMARK:

WATER QUALITY INFORMATION

**Environmental FirstSearch
Site Detail Report**

Target Property: NORRISTOWN PA 19403

JOB: 123456

PWS

SEARCH ID: 4 **DIST/DIR:** 0.49 NE **ELEVATION:** **MAP ID:** 53

NAME: CAPINSKI **REV:** 08/010/99
ADDRESS: LOWER PROVIDENCE TWP PA **ID1:** 167841
 ID2: 4748N
CONTACT: **STATUS:**
 PHONE:

WELL INFORMATION

SOURCE OF RECORD: PAPS WWI PAPER
QUAD NAME: COLLEGEVILLE
FORMATION NAME: STOCKTON FORMATION
DRILLER: MILLER PUMP SYSTEMS INC
DATE DRILLED: 8/1/1991
USE OF SITE: WITHDRAWAL
WELL DEPTH: 305
DISCHARGE: 15
STATIC LEVEL:
TOP OF CASING: 0
BOTTOM OF CASING: 60
DIAMETER: 6
WATER USE: DOMESTIC
REMARK:

WATER QUALITY INFORMATION

**Environmental FirstSearch
Site Detail Report**

Target Property: NORRISTOWN PA 19403

JOB: 123456

ACEC

SEARCH ID: 56 **DIST/DIR:** NON GC **ELEVATION:** **MAP ID:**

NAME:	US FISH and WILDLIFE ENDANGERED SPECIES CONTACT INFO	REV:	01/15/08
ADDRESS:	UNKNOWN PA 19460 CHESTER	ID1:	USFWS-19460
CONTACT:		ID2:	
		STATUS:	NEPA CONTACT
		PHONE:	

US FISH and WILDLIFE ENDANGERED SPECIES CONTACT INFORMATION

OFFICE:	U.S. Fish and Wildlife Service
ADDRESS:	315 South Allen Street, Suite 322 STATE COLLEGE PA 16801-4850
PHONE:	814-234-4090
FAX:	

ACEC

SEARCH ID: 54 **DIST/DIR:** NON GC **ELEVATION:** **MAP ID:**

NAME:	US FISH and WILDLIFE ENDANGERED SPECIES CONTACT INFO	REV:	01/15/08
ADDRESS:	UNKNOWN PA 19403 MONTGOMERY	ID1:	USFWS-19403
CONTACT:		ID2:	
		STATUS:	NEPA CONTACT
		PHONE:	

US FISH and WILDLIFE ENDANGERED SPECIES CONTACT INFORMATION

OFFICE:	U.S. Fish and Wildlife Service
ADDRESS:	315 South Allen Street, Suite 322 STATE COLLEGE PA 16801-4850
PHONE:	814-234-4090
FAX:	

**Environmental FirstSearch
Site Detail Report**

Target Property: NORRISTOWN PA 19403

JOB: 123456

ACEC

SEARCH ID: 55 **DIST/DIR:** NON GC **ELEVATION:** **MAP ID:**

NAME:	US FISH and WILDLIFE ENDANGERED SPECIES CONTACT INFO	REV:	01/15/08
ADDRESS:	UNKNOWN PA 19426 MONTGOMERY	ID1:	USFWS-19426
CONTACT:		ID2:	
		STATUS:	NEPA CONTACT
		PHONE:	

US FISH and WILDLIFE ENDANGERED SPECIES CONTACT INFORMATION

OFFICE:	U.S. Fish and Wildlife Service
ADDRESS:	315 South Allen Street, Suite 322 STATE COLLEGE PA 16801-4850
PHONE:	814-234-4090
FAX:	

HISTSITES

SEARCH ID: 62 **DIST/DIR:** NON GC **ELEVATION:** **MAP ID:**

NAME:	STATE HISTORIC SITES CONTACT INFORMATION	REV:	01/10/08
ADDRESS:	UNKNOWN PA 19460 CHESTER	ID1:	SHPO-19460
CONTACT:		ID2:	
		STATUS:	
		PHONE:	

STATE HISTORIC SITES CONTACT INFORMATION

OFFICE:	PENNSYLVANIA HISTORICAL and MUSEUM COMM
ADDRESS:	400 North Street HARRISBURG PA 17120
PHONE:	717-783-8946
FAX:	717-772-0920

**Environmental FirstSearch
Site Detail Report**

Target Property: NORRISTOWN PA 19403

JOB: 123456

HISTSITES

SEARCH ID: 60	DIST/DIR: NON GC	ELEVATION:	MAP ID:
----------------------	-------------------------	-------------------	----------------

NAME: MOORE HALL	REV: 4/16/08
ADDRESS: EAST OF PHOENIXVILLE ON VALLEY FORG PHOENIXVILLE PA	ID1: 74001771
	ID2:
CONTACT:	STATUS: BUILDING
	PHONE:

SITE INFORMATION:

CERTIFICATION:	LISTED IN THE NATIONAL REGISTER
DATE OF PRIMARY CERTIFICATION:	1974-11-19
SIZE OF PROPERTY IN ACRES:	15

NUMBER OF CONTRIBUTING BUILDINGS:	000001
NUMBER OF CONTRIBUTING SITES:	000000
NUMBER OF CONTRIBUTING STRUCTURES:	000000
NUMBER OF CONTRIBUTING OBJECTS:	000000
NUMBER OF NON-CONTRIBUTING BUILDINGS:	000000
NUMBER OF NON-CONTRIBUTING SITES:	000000
NUMBER OF NON-CONTRIBUTING STRUCTURES:	000000
NUMBER OF NON-CONTRIBUTING OBJECTS:	000000

OWNER TYPE:	PRIVATE
CURRENT FUNCTION:	DOMESTIC
HISTORIC FUNCTION:	SINGLE DWELLING
LEVEL OF SIGNIFICANCE:	LOCAL

**Environmental FirstSearch
Site Detail Report**

Target Property: NORRISTOWN PA 19403

JOB: 123456

HISTSITES

SEARCH ID: 59 **DIST/DIR:** NON GC **ELEVATION:** **MAP ID:**

NAME: FRENCH CREEK FARM	REV: 4/16/08
ADDRESS: KIMBERTON RD. KIMBERTON PA	ID1: 88002372
	ID2:
CONTACT:	STATUS: DISTRICT
	PHONE:

SITE INFORMATION:

CERTIFICATION: LISTED IN THE NATIONAL REGISTER
DATE OF PRIMARY CERTIFICATION: 1988-11-03
SIZE OF PROPERTY IN ACRES: 20

NUMBER OF CONTRIBUTING BUILDINGS: 000004
NUMBER OF CONTRIBUTING SITES: 000000
NUMBER OF CONTRIBUTING STRUCTURES: 000000
NUMBER OF CONTRIBUTING OBJECTS: 000000
NUMBER OF NON-CONTRIBUTING BUILDINGS: 000001
NUMBER OF NON-CONTRIBUTING SITES: 000000
NUMBER OF NON-CONTRIBUTING STRUCTURES: 000003
NUMBER OF NON-CONTRIBUTING OBJECTS: 000000

OWNER TYPE: PRIVATE
CURRENT FUNCTION: AGRICULTURE/SUBSISTENCE
HISTORIC FUNCTION: SECONDARY STRUCTURE
LEVEL OF SIGNIFICANCE: LOCAL

**Environmental FirstSearch
Site Detail Report**

Target Property: NORRISTOWN PA 19403

JOB: 123456

HISTSITES

SEARCH ID: 58 **DIST/DIR:** NON GC **ELEVATION:** **MAP ID:**

NAME:	STATE HISTORIC SITES CONTACT INFORMATION	REV:	01/10/08
ADDRESS:	UNKNOWN PA 19426 MONTGOMERY	ID1:	SHPO-19426
CONTACT:		ID2:	
		STATUS:	
		PHONE:	

STATE HISTORIC SITES CONTACT INFORMATION

OFFICE:	PENNSYLVANIA HISTORICAL and MUSEUM COMM
ADDRESS:	400 North Street HARRISBURG PA 17120
PHONE:	717-783-8946
FAX:	717-772-0920

HISTSITES

SEARCH ID: 57 **DIST/DIR:** NON GC **ELEVATION:** **MAP ID:**

NAME:	STATE HISTORIC SITES CONTACT INFORMATION	REV:	01/10/08
ADDRESS:	UNKNOWN PA 19403 MONTGOMERY	ID1:	SHPO-19403
CONTACT:		ID2:	
		STATUS:	
		PHONE:	

STATE HISTORIC SITES CONTACT INFORMATION

OFFICE:	PENNSYLVANIA HISTORICAL and MUSEUM COMM
ADDRESS:	400 North Street HARRISBURG PA 17120
PHONE:	717-783-8946
FAX:	717-772-0920

**Environmental FirstSearch
Site Detail Report**

Target Property: NORRISTOWN PA 19403

JOB: 123456

HISTSITES

SEARCH ID: 61 **DIST/DIR:** NON GC **ELEVATION:** **MAP ID:**

NAME: PRIZER S MILL COMPLEX	REV: 4/16/08
ADDRESS: WEST OF PHOENIXVILLE ON SEVEN STARS PHOENIXVILLE PA	ID1: 78002376
	ID2:
CONTACT:	STATUS: DISTRICT
	PHONE:

SITE INFORMATION:

CERTIFICATION: LISTED IN THE NATIONAL REGISTER
DATE OF PRIMARY CERTIFICATION: 1978-09-06
SIZE OF PROPERTY IN ACRES: 40

NUMBER OF CONTRIBUTING BUILDINGS:	000005
NUMBER OF CONTRIBUTING SITES:	000001
NUMBER OF CONTRIBUTING STRUCTURES:	000002
NUMBER OF CONTRIBUTING OBJECTS:	000000
NUMBER OF NON-CONTRIBUTING BUILDINGS:	000000
NUMBER OF NON-CONTRIBUTING SITES:	000000
NUMBER OF NON-CONTRIBUTING STRUCTURES:	000000
NUMBER OF NON-CONTRIBUTING OBJECTS:	000000

OWNER TYPE:	PRIVATE
CURRENT FUNCTION:	DOMESTIC
HISTORIC FUNCTION:	MANUFACTURING FACILITY
LEVEL OF SIGNIFICANCE:	LOCAL

**Environmental FirstSearch
Site Detail Report**

Target Property: NORRISTOWN PA 19403

JOB: 123456

LANDUSE

SEARCH ID: 63	DIST/DIR: NON GC	ELEVATION:	MAP ID:
----------------------	-------------------------	-------------------	----------------

NAME: BUREAU OF INDIAN AFFAIRS CONTACT INFORMATION	REV: 01/15/08
ADDRESS: PA 19403	ID1: BIA-19403
MONTGOMERY	ID2:
CONTACT:	STATUS:
	PHONE:

BUREAU OF INDIAN AFFAIRS CONTACT INFORMATION

OFFICE:	Eastern Regional Office
CONTACT:	FRANKLIN KEEL,REGIONAL DIRECTOR
ADDRESS:	545 MARRIOTT DR, SUITE 700 Nashville TN 37214
PHONE:	Phone: 615-564-6700
FAX:	Fax: 615-564-6701

The Native American Consultation Database (NACD) is a tool for identifying consultation contacts for Indian tribes, Alaska Native villages and corporations, and Native Hawaiian organizations. The database is not a comprehensive source of information, but it does provide a starting point for the consultation process by identifying tribal leaders and NAGPRA contacts. This database can be accessed online at the following web address <http://home.nps.gov/nacd/>

**Environmental FirstSearch
Site Detail Report**

Target Property:

NORRISTOWN PA 19403

JOB: 123456

LANDUSE

SEARCH ID: 68 **DIST/DIR:** NON GC **ELEVATION:** **MAP ID:**

<p>NAME: ENDANGERED SPECIES ADDRESS: PHOENIXVILLE PA 19460 CHESTER CONTACT:</p>	<p>REV: 12/31/99 ID1: 42029-19460 ID2: 42029 STATUS: NEPA PHONE:</p>
--	---

EPA ENDANGERED SPECIES

<p>COMMON NAME: EAGLE, BALD SCIENTIFIC NAME: HALIAEETUS LEUCOCEPHALUS EXISTENCE OF SPECIES: KNOWN TAXONOMIC GROUP : BIRD DATE FILE RELEASED: 1/31/2000 FINAL FWS LISTING: 78-02-14</p>	<p>SPECIES STATUS: THREATENED ACTION: LISTING FAMILY: ACCIPITRIDAE</p>
--	---

<p>COMMON NAME: TURTLE, BOG (NORTHERN POPULATION) SCIENTIFIC NAME: CLEMMYS MUHLENBERGII EXISTENCE OF SPECIES: KNOWN TAXONOMIC GROUP : REPTILE DATE FILE RELEASED: 1/31/2000 FINAL FWS LISTING: 97-01-29</p>	<p>SPECIES STATUS: THREATENED ACTION: FAMILY:</p>
---	--

<p>COMMON NAME: BAT, INDIANA SCIENTIFIC NAME: MYOTIS SODALIS EXISTENCE OF SPECIES: POSSIBLE TAXONOMIC GROUP : MAMMAL DATE FILE RELEASED: 1/31/2000 FINAL FWS LISTING: 67-03-11</p>	<p>SPECIES STATUS: ENDANGERED, CRITICAL HABITAT ACTION: LISTING FAMILY: VESPERTILIONIDAE</p>
--	---

<p>COMMON NAME: SQUIRREL, DELMARVA PENINSULA FOX SCIENTIFIC NAME: SCIURUS NIGER CINEREUS EXISTENCE OF SPECIES: KNOWN POPULATION TAXONOMIC GROUP : MAMMAL DATE FILE RELEASED: 1/31/2000 FINAL FWS LISTING: 84-12-21</p>	<p>SPECIES STATUS: ENDANGERED, NONESSENTIAL EXPERIMENTAL ACTION: LISTING FAMILY: SCIURIDAE</p>
--	---

ENDANGERED SPECIES INFORMATION IS OBTAINED AT THE COUNTY LEVEL AND MAY OR MAY NOT BE APPLICABLE TO THIS TARGET SITE.

**Environmental FirstSearch
Site Detail Report**

Target Property: NORRISTOWN PA 19403

JOB: 123456

LANDUSE

SEARCH ID: 67 **DIST/DIR:** NON GC **ELEVATION:** **MAP ID:**

NAME:	BUREAU OF INDIAN AFFAIRS CONTACT INFORMATION	REV:	01/15/08
ADDRESS:	PA 19460	ID1:	BIA-19460
	CHESTER	ID2:	
CONTACT:		STATUS:	
		PHONE:	

BUREAU OF INDIAN AFFAIRS CONTACT INFORMATION

OFFICE:	Eastern Regional Office
CONTACT:	FRANKLIN KEEL,REGIONAL DIRECTOR
ADDRESS:	545 MARRIOTT DR, SUITE 700 Nashville TN 37214
PHONE:	Phone: 615-564-6700
FAX:	Fax: 615-564-6701

The Native American Consultation Database (NACD) is a tool for identifying consultation contacts for Indian tribes, Alaska Native villages and corporations, and Native Hawaiian organizations. The database is not a comprehensive source of information, but it does provide a starting point for the consultation process by identifying tribal leaders and NAGPRA contacts. This database can be accessed online at the following web address <http://home.nps.gov/nacd/>

**Environmental FirstSearch
Site Detail Report**

Target Property:

NORRISTOWN PA 19403

JOB: 123456

LANDUSE

SEARCH ID: 66 **DIST/DIR:** NON GC **ELEVATION:** **MAP ID:**

NAME: ENDANGERED SPECIES	REV: 12/31/99
ADDRESS: COLLEGEVILLE PA 19426	ID1: 42091-19426
MONTGOMERY	ID2: 42091
CONTACT:	STATUS: NEPA
	PHONE:

EPA ENDANGERED SPECIES

COMMON NAME:	BAT, INDIANA	
SCIENTIFIC NAME:	MYOTIS SODALIS	
EXISTENCE OF SPECIES:	POSSIBLE	SPECIES STATUS: ENDANGERED, CRITICAL HABITAT
TAXONOMIC GROUP :	MAMMAL	ACTION: LISTING
DATE FILE RELEASED:	1/31/2000	FAMILY: VESPERTILIONIDAE
FINAL FWS LISTING:	67-03-11	

COMMON NAME:	TURTLE, BOG (NORTHERN POPULATION)	
SCIENTIFIC NAME:	CLEMMYS MUHLENBERGII	
EXISTENCE OF SPECIES:	KNOWN	SPECIES STATUS: THREATENED
TAXONOMIC GROUP :	REPTILE	ACTION:
DATE FILE RELEASED:	1/31/2000	FAMILY:
FINAL FWS LISTING:	97-01-29	

ENDANGERED SPECIES INFORMATION IS OBTAINED AT THE COUNTY LEVEL AND MAY OR MAY NOT BE APPLICABLE TO THIS TARGET SITE.

**Environmental FirstSearch
Site Detail Report**

Target Property: NORRISTOWN PA 19403

JOB: 123456

LANDUSE

SEARCH ID: 64 **DIST/DIR:** NON GC **ELEVATION:** **MAP ID:**

NAME: ENDANGERED SPECIES	REV: 12/31/99
ADDRESS: NORRISTOWN PA 19403	ID1: 42091-19403
MONTGOMERY	ID2: 42091
CONTACT:	STATUS: NEPA
	PHONE:

EPA ENDANGERED SPECIES

COMMON NAME:	TURTLE, BOG (NORTHERN POPULATION)
SCIENTIFIC NAME:	CLEMMYS MUHLENBERGII
EXISTENCE OF SPECIES:	KNOWN SPECIES STATUS: THREATENED
TAXONOMIC GROUP :	REPTILE ACTION:
DATE FILE RELEASED:	1/31/2000 FAMILY:
FINAL FWS LISTING:	97-01-29

COMMON NAME:	BAT, INDIANA
SCIENTIFIC NAME:	MYOTIS SODALIS
EXISTENCE OF SPECIES:	POSSIBLE SPECIES STATUS: ENDANGERED, CRITICAL HABITAT
TAXONOMIC GROUP :	MAMMAL ACTION: LISTING
DATE FILE RELEASED:	1/31/2000 FAMILY: VESPERTILIONIDAE
FINAL FWS LISTING:	67-03-11

ENDANGERED SPECIES INFORMATION IS OBTAINED AT THE COUNTY LEVEL AND MAY OR MAY NOT BE APPLICABLE TO THIS TARGET SITE.

Environmental FirstSearch Site Detail Report

Target Property:

NORRISTOWN PA 19403

JOB: 123456

LANDUSE

SEARCH ID: 65 **DIST/DIR:** NON GC **ELEVATION:** **MAP ID:**

NAME: BUREAU OF INDIAN AFFAIRS CONTACT INFORMATION	REV: 01/15/08
ADDRESS: PA 19426	ID1: BIA-19426
MONTGOMERY	ID2:
CONTACT:	STATUS:
	PHONE:

BUREAU OF INDIAN AFFAIRS CONTACT INFORMATION

OFFICE:	Eastern Regional Office
CONTACT:	FRANKLIN KEEL,REGIONAL DIRECTOR
ADDRESS:	545 MARRIOTT DR, SUITE 700 Nashville TN 37214
PHONE:	Phone: 615-564-6700
FAX:	Fax: 615-564-6701

The Native American Consultation Database (NACD) is a tool for identifying consultation contacts for Indian tribes, Alaska Native villages and corporations, and Native Hawaiian organizations. The database is not a comprehensive source of information, but it does provide a starting point for the consultation process by identifying tribal leaders and NAGPRA contacts. This database can be accessed online at the following web address
<http://home.nps.gov/nacd/>

TRIBALLAND

SEARCH ID: 69 **DIST/DIR:** NON GC **ELEVATION:** **MAP ID:**

NAME: BUREAU OF INDIAN AFFAIRS CONTACT INFORMATION	REV: 01/15/08
ADDRESS: UNKNOWN	ID1: BIA-19403
PA 19403	ID2:
MONTGOMERY	STATUS:
CONTACT:	PHONE:

BUREAU OF INDIAN AFFAIRS CONTACT INFORMATION

OFFICE:	Eastern Regional Office
CONTACT:	FRANKLIN KEEL,REGIONAL DIRECTOR
ADDRESS:	545 MARRIOTT DR, SUITE 700 Nashville TN 37214
PHONE:	Phone: 615-564-6700
FAX:	Fax: 615-564-6701

The Native American Consultation Database (NACD) is a tool for identifying consultation contacts for Indian tribes, Alaska Native villages and corporations, and Native Hawaiian organizations. The database is not a comprehensive source of information, but it does provide a starting point for the consultation process by identifying tribal leaders and NAGPRA contacts. This database can be accessed online at the following web address
<http://home.nps.gov/nacd/>

**Environmental FirstSearch
Site Detail Report**

Target Property:

NORRISTOWN PA 19403

JOB: 123456

TRIBALLAND

SEARCH ID: 71 **DIST/DIR:** NON GC **ELEVATION:** **MAP ID:**

NAME:	BUREAU OF INDIAN AFFAIRS CONTACT INFORMATION	REV:	01/15/08
ADDRESS:	UNKNOWN PA 19460 CHESTER	ID1:	BIA-19460
CONTACT:		ID2:	
		STATUS:	
		PHONE:	

BUREAU OF INDIAN AFFAIRS CONTACT INFORMATION

OFFICE:	Eastern Regional Office
CONTACT:	FRANKLIN KEEL,REGIONAL DIRECTOR
ADDRESS:	545 MARRIOTT DR, SUITE 700 Nashville TN 37214
PHONE:	Phone: 615-564-6700
FAX:	Fax: 615-564-6701

The Native American Consultation Database (NACD) is a tool for identifying consultation contacts for Indian tribes, Alaska Native villages and corporations, and Native Hawaiian organizations. The database is not a comprehensive source of information, but it does provide a starting point for the consultation process by identifying tribal leaders and NAGPRA contacts. This database can be accessed online at the following web address <http://home.nps.gov/nacd/>

TRIBALLAND

SEARCH ID: 70 **DIST/DIR:** NON GC **ELEVATION:** **MAP ID:**

NAME:	BUREAU OF INDIAN AFFAIRS CONTACT INFORMATION	REV:	01/15/08
ADDRESS:	UNKNOWN PA 19426 MONTGOMERY	ID1:	BIA-19426
CONTACT:		ID2:	
		STATUS:	
		PHONE:	

BUREAU OF INDIAN AFFAIRS CONTACT INFORMATION

OFFICE:	Eastern Regional Office
CONTACT:	FRANKLIN KEEL,REGIONAL DIRECTOR
ADDRESS:	545 MARRIOTT DR, SUITE 700 Nashville TN 37214
PHONE:	Phone: 615-564-6700
FAX:	Fax: 615-564-6701

The Native American Consultation Database (NACD) is a tool for identifying consultation contacts for Indian tribes, Alaska Native villages and corporations, and Native Hawaiian organizations. The database is not a comprehensive source of information, but it does provide a starting point for the consultation process by identifying tribal leaders and NAGPRA contacts. This database can be accessed online at the following web address <http://home.nps.gov/nacd/>

Environmental FirstSearch Descriptions

Tribal Lands: DOI/BIA INDIAN LANDS OF THE UNITED STATES - Database of areas with boundaries established by treaty, statute, and (or) executive or court order, recognized by the Federal Government as territory in which American Indian tribes have primary governmental authority. The Indian Lands of the United States map layer shows areas of 640 acres or more, administered by the Bureau of Indian Affairs. Included are Federally-administered lands within a reservation which may or may not be considered part of the reservation. BUREAU OF INDIAN AFFIARS CONTACT - Regional contact information for the Bureau of Indian Affairs offices.

State Wells: PaGWIS THE PENNSLYVANIA GROUND WATER INFORMATION SYSTEM - The data provided for Pennsylvania wells consists of The Pennsylvania Ground Water Information System (PaGWIS). This database is maintained by The Pennsylvania Topographic and Geological Survey(PaGS). This database consists of the following:Water Well Inventory (WWI) This database contains information regarding 165,827 wells, 123,351 of which have latitude and longitude values. This database was created by the Pennsylvania Geological Survey to manage data supplied to them by water well drillers. Data submission began in 1966 using paper forms. Latitude and longitude was determined in the office by interpreting both handwritten directions and a hand-drawn map supplied by the driller. Most of the location and data entry work has been done by temporary employees of the agency, so it is of varying reliability. Typically one county was worked on at a time. No data entry has been done since August of 1994, when York county was updated. Records submitted since the last update are filed by county and township in the Harrisburg offices of the Pa Geological Survey and can be examined by visiting that office. Although since 1966 drillers have been obligated by law to submit a completion report for every water well constructed in the state, it is estimated that many thousands go unreported each year. Ground Water Site Inventory (GWSI) GWSI is part of the United States Geological Survey's WATSTORE system, a national database to manage water data. PaGWIS contains information on 44,411 wells and 1,538 springs from this database and is current through July, 1998. Locations for all GWSI sites have been determined through a field visit. Most of the data in GWSI resulted from water resource studies conducted by either the Pennsylvania or United States Geological Surveys. Much of this same data and the resulting interpretation, can be found in the published reports from these studies. Since 1966 the WWI data, discussed above, has provided the starting point for many of the sites in GWSI, so it is likely that there is some duplication in the two datasets. GWSI contains a wealth of historical data, some dating to the early 1900's. Quality of Water (QWData) This is the water quality portion of the United States Geological Survey's WATSTORE system. PaGWIS contains the results of more than 479,515 individual parameters conducted on 18,217 samples collected at 7,265 wells and 524 springs across Pennsylvania. The database uses standardized codes to identify the 10,419 different parameters the database is designed to store. Public Water Supply Wells Data on selected public water supply wells was provided by the Bureau of Water Supply Management in Pennsylvania's Department of Environmental Protection (DEP). PaGWIS contains information regarding 9,067 public water supply wells which were not present in either WWI or GWSI. Many of these wells were constructed prior to the Water Well Inventory. A higher percentage of public water supply wells go unreported to the WWI because drillers mistakenly believe the consultant overseeing the construction will submit the completion report. Pesticide Survey Data for 172 wells was supplied by The Pennsylvania Department of Agriculture as a result of a two-year study of pesticides in ground water. Generally the WWI provided base information for the field verification and sampling of these sites.

State ACEC: USFWS US FISH AND WILDLIFE CONTACT INFORMATION - database of contact information for the US Fish and Wildlife Service loaded by zipcode.

Wetlands: US FWS NATIONAL WETLANDS INVENTORY (NWI) - database of information on the characteristics, extent, and status of the Nation's wetlands and deepwater habitats. This data is available for select areas of the United States.

Floodplains: FEMA FLOODPLAINS – database of 100 year and 500 year flood zone boundaries for select counties in the United States

Historic Landmarks: NPS NATIONAL REGISTRY OF HISTORIC PLACES DATABASE - The nation's official list of cultural resources worthy of preservation. Properties listed include districts, sites, buildings, structures, and objects that are significant in American history, architecture, archeology, engineering, and culture.

Federal Land Use: USGS/EPA/FWS/BIA FEDERAL LANDS OF THE UNITED STATES - Database of

lands owned or administered by the Federal Government, including the Bureau of Land Management, the Bureau of Reclamation, the U.S. Department of Agriculture Forest Service, the Department of Defense, the U.S. Fish and Wildlife Service, the National Park Service, the Tennessee Valley Authority, and other agencies. Only areas of 640 acres or more are included. Descriptive information includes the name and type of the Federal land and the administering agency.

ENDANGERED SPECIES PROTECTION PROGRAM DATABASE – List of the Endangered Species by county and the species status.
NATIONAL WILDLIFE REFUGE DATA - database of boundaries for National Wildlife Refuges, National Fish Hatcheries, and USFWS administrative sites. Contains information regarding refuge name and contact information.

BUREAU OF INDIAN AFFAIRS CONTACT - Regional contact information for the Bureau of Indian Affairs offices.

Federal Wells: **USGS UNITED STATES GROUND-WATER SITES INVENTORY** - Database of more than 850,000 records of wells, springs, test holes, tunnels, drains, and excavations in the United States.

FAA/FTC Towers: **FAA/ FCC Tower** - database encompasses three sources of information from the Federal Aviation Administration and the Federal Communications Commission. FAA data includes the Digital Obstacle File which contains obstruction data for man made objects that affect domestic aeronautical charting products. FCC data includes the Wireless Telecommunication Bureau's Universal Licensing System which contains the Antenna Structure Database and the Cellular Tower Database. FCC data also includes the Mass Media Bureau's Consolidated Database System which includes engineering data for AM, FM, and Television broadcasting stations.

USGS Soils: **USGS/NRCS NATIONAL SOILS DATABASE** - Database comprised of the State Soil Geographic (STATSGO) data for the conterminous United States, Soil Survey Geographic (SSURGO) and Digital Data Series Bedrock data. These databases contain information regarding soil characteristics such as water capacity, percent clay, organic material, permeability, thickness of layers, hydrological characteristics, quality of drainage, surface, slope, liquid limit, and the annual frequency of flooding.

RADON: **NTIS NATIONAL RADON DATABASE** - EPA radon data from 1990-1991 national radon project collected for a variety of zip codes across the United States.

Environmental FirstSearch Database Sources

Tribal Lands: *DOI/BIA* United States Department of the Interior

Updated annually

State Wells: *PaGWIS* The Pennsylvania Topographic and Geological Survey(PaGS)

Updated NO LONGER UPDATED

State ACEC: *USFWS* United States Fish and Wildlife Services

Updated semi-annually

Wetlands: *US FWS* U.S. Fish and Wildlife Service

Updated when available

Floodplains: *FEMA* Federal Emergency Management Agency

Updated when available

Historic Landmarks: *NPS* National Park Service

Updated annually

Federal Land Use: *USGS/EPA/FWS/BIA* U.S. Geological Survey
Environmental Protection Agency
United States Fish and Wildlife Services

Updated annually

Federal Wells: *USGS* United States Geographical Survey.

Updated annually

FAA/FTC Towers: *FAA/ FCC* Federal Aviation Administration

Updated when available

USGS Soils: *USGS/NRCS* United States Geographical Survey

Updated annually

RADON: *NTIS* Environmental Protection Agency, National Technical Information Services

Updated periodically

Environmental FirstSearch
Street Name Report for Streets within .25 Mile(s) of Target Property

Target Property: NORRISTOWN PA 19403

JOB: 123456

Street Name	Dist/Dir	Street Name	Dist/Dir
Audubon Village Dr	0.14 SE		
Casselberry Dr	0.14 NE		
Copper Mine Rd	0.23 SE		
Leon Ave	0.21 SE		
Mill Grove Dr	0.08 SE		
Surrey Ln	0.20 SE		